

NOTICE!!

These documents have been scanned!

Do not place un-scanned documents beneath this notice!

Do not remove this notice from this file!

GPO Jacket No. 560-102
Print Order 61540
Rise Business Services, LLC
Job=AZ15 6/24/2019



Box Number= AZ15128



Claim Begin-End: AMC427709-AMC427709

1 Initial Receipt



AZ15128-22

AMC427444-AMC427733

United States Department of the Interior
Bureau of Land Management
 DIV OF LANDS, MINRLS & ENERGY
 ONE N CENTRAL AVE
 PHOENIX, AZ 85004 -4427
 Phone: 602-417-9200

Receipt

No: 3621446

Transaction #: 3725186	ENTERED AUG 08 2016
Date of Transaction: 08/04/2016	<i>AC 635 PB</i>
CUSTOMER:	
RANDY KARRY 31434 MARINE DR PARKER, AZ 85344-8830 US	<i>Amendment filed to Reduce Acres. One owner on this claim now. PB</i>

Amendment PLACED ON TOP OF THE 1st Amendment and ORIGINAL LOCATION NOTICE. PB

LINE #	QTY	DESCRIPTION	REMARKS	UNIT PRICE	TOTAL
1	1.00	LOCATABLE MINERALS / MINING CLAIMS- NOT NEW-UNADJUD, ONE AUTH NO. ONLY / MINING CLAIM MONEY RECEIVED CASES: AMC406535/\$10.00	POL 2016/1 TRF/1 AMEND/1	- n/a -	10.00
2	1.00	LOCATABLE MINERALS / MINING CLAIMS- NOT NEW-UNADJUD, ONE AUTH NO. ONLY / MINING CLAIM MONEY RECEIVED CASES: AMC427709/\$10.00		- n/a -	10.00
3	1.00	LOCATABLE MINERALS / MINING CLAIMS- NOT NEW-UNADJUD, ONE AUTH NO. ONLY / MINING CLAIM MONEY RECEIVED CASES: AMC427709/\$10.00		- n/a -	10.00
TOTAL:					\$30.00

PAYMENT INFORMATION			
1	AMOUNT:	30.00	POSTMARKED: N/A
	TYPE:	CASH	RECEIVED: 08/04/2016
	NAME:	KARRY, RANDY 31434 MARINE DR PARKER AZ 85344-8830 US	

REMARKS

This receipt was generated by the automated BLM Collections and Billing System and is a paper representation of a portion of the official electronic record contained therein.

United States Department of the Interior
Bureau of Land Management
 LANDS/RECREATION & PLANNING
 ONE N CENTRAL AVE
 PHOENIX, AZ 85004 -2203
 Phone: 602-417-9200

Receipt

No: 3357507

Transaction #: 3455459		<i>AC 635</i>
Date of Transaction: 08/03/2015		ENTERED AUG 05 2015
CUSTOMER:		
RANDY KARRY 1009 E GARFIELD ST UNIT B PHOENIX, AZ 85006-3237 US		<i>Reduce Length</i> <i>Now 25 Acres PB</i> <i>Amendment filed on top of Original Claim.</i>

LINE #	QTY	DESCRIPTION	REMARKS	UNIT PRICE	TOTAL
1	1.00	LOCATABLE MINERALS / MINING CLAIMS- NOT NEW-UNADJUD, ONE AUTH NO. ONLY / MINING CLAIM MONEY RECEIVED CASES: AMC427709/\$10.00	AMEND/1	- n/a -	10.00
TOTAL:					\$10.00

PAYMENT INFORMATION					
1	AMOUNT:	10.00	POSTMARKED:	N/A	
	TYPE:	CASH	RECEIVED:	08/03/2015	
	NAME:	KARRY, RANDY 1009 E GARFIELD ST UNIT B PHOENIX AZ 85006-3237 US			

REMARKS	

This receipt was generated by the automated BLM Collections and Billing System and is a paper representation of a portion of the official electronic record contained therein.

**DEPARTMENT OF THE INTERIOR
BUREAU OF LAND MANAGEMENT
MINING CLAIMS**

Run Date/Time: 08/05/2015 03:03 PM

(LIVE) Serial Register Page

Page 1 of 1

01 10-21-1976;090STAT0090;43USC1744
Case Type 384201: PLACER CLAIM
Claim Name: SHANNA GOLD 2
Commodity :
Case Disposition: ACTIVE
Required Maintenance Fee: \$310.00

Total Acres
25.000

Serial Number
AMC427709
Lead File Number
AMC427709

Name & Address

Int Rel

KARRY WESLEY	PO BOX 577	ALLYN, WA 98524-0577	CLAIMANT
KARRY RANDY ALAN	1009 E GARFIELD ST UNIT B	PHOENIX, AZ 85006-3237	CLAIMANT

Mer Twp	Rng	Sec	Quadrant	District/Field Office	County	
14	0080N	0050W	013	NW	HASSAYAMPA FO	YAVAPAI
14	0080N	0050W	014	NE	HASSAYAMPA FO	YAVAPAI

Act Date	Code	Action	Action Remarks	Receipt Number
01/12/2014	403	LOCATION DATE		
04/07/2014	395	RECORDATION NOTICE RECD	1	3005118
09/02/2014	483	SMALL MINER CERT FILED	2015	
04/07/2014	484	LOCATION YEAR / MAINTENANCE	2014;\$140	3005118
12/16/2014	480	EVID OF ASSMT FILED	2014	3191737
08/03/2015	392	MONIES RECEIVED	\$10.00;1	3357507
08/03/2015	635	AMENDED LOCATION FILED	REDUCE LENGTH	3357507
07/17/2015	393	DECISION/NOTICE ISSUED	AMENDMENT REQUIRED	
07/02/2015	669	LAND STATUS CHECKED		
12/16/2014	170	ADDRESS CHANGE FILED	KARRY RANDY ALAN	
04/07/2014	501	ACCT ADV IN LEAD FILE	AMC427709;	
04/07/2014	685	ADDL MAINTENANCE FEE	2014;\$140	3005118

Line Nr Remarks

0004 REDUCED FROM 40 ACRES TO 25 ACRES

AMC#

DATE CLOSED

REMARKS

AMC#	DATE CLOSED	REMARKS
427709		

United States Department of the Interior
Bureau of Land Management
 LANDS/RECREATION & PLANNING
 ONE N CENTRAL AVE
 PHOENIX, AZ 85004 -2203
 Phone: 602-417-9200



Receipt

No: 3005118

Transaction #: 3094796	
Date of Transaction: 04/07/2014	
CUSTOMER:	
RANDY A KARRY 1121 N 26TH ST PHOENIX,AZ 85008-4933 US	

LINE #	QTY	DESCRIPTION	REMARKS	UNIT PRICE	TOTAL
1	1.00	LOCATABLE MINERALS / MINING CLAIMS-NEW,UNADJUD, ONE OR MORE AUTH NOS / NEW MINING CLAIM LOCATION FEE \$34 CASES: AMC427709/\$34.00		- n/a -	34.00
2	1.00	LOCATABLE MINERALS / MINING CLAIMS-NEW,UNADJUD, ONE OR MORE AUTH NOS / NEW MINING CLAIM PROCESSING FEE CASES: AMC427709/\$20.00		- n/a -	20.00
3	1.00	LOCATABLE MINERALS / MINING CLAIMS-NEW,UNADJUD, ONE OR MORE AUTH NOS / NEW MINING CLAIM MAINT FEE \$140 CASES: AMC427709/\$140.00		- n/a -	140.00
4	1.00	LOCATABLE MINERALS / MINING CLAIMS-NOT NEW-UNADJUD,ONE AUTH NO. ONLY / MINING CLAIM MONEY RECEIVED CASES: AMC427709/\$140.00	NEW ASSOC PLACER LOCATION	- n/a -	140.00
TOTAL:					\$334.00

PAYMENT INFORMATION			
NOTE: Items will appear on credit card statement as "Bureau of Land Mgmt CO".			
1	AMOUNT:	334.00	POSTMARKED: N/A
	TYPE:	CREDIT CARD	RECEIVED: 04/07/2014
	NAME:	KARRY, RANDY A 1121 N 26TH ST	

	PHOENIX AZ 85008-4933 US	
CARD NO:	XXXXXXXXXXXX5806	AUTH CODE: 048377
NAME ON CARD:	RANDY A KARRY	
EXPIRES:	06/2015	
SIGNATURE:		

REMARKS

This receipt was generated by the automated BLM Collections and Billing System and is a paper representation of a portion of the official electronic record contained therein.

NOTICE!!

These documents have been scanned!

Do not place un-scanned documents beneath this notice!

Do not remove this notice from this file!

GPO Jacket No. 560-102
Print Order 61540
Rise Business Services, LLC
Job=AZ15 6/24/2019



Box Number= AZ15128



Claim Begin-End: AMC427709-AMC427709

2 Correspondence



AZ15128-22

AMC427444-AMC427733

SENDER: COMPLETE THIS SECTION

- Complete items 1, 2, and 3. Also complete item 4 if Restricted Delivery is desired.
- Print your name and address on the reverse so that we can return the card to you.
- Attach this card to the back of the mailpiece, or on the front if space permits.


1. Article Addressed to:

RANDY A KARRY
 1009 E GARFIELD ST UNIT B
 PHOENIX, AZ 85006-3237
 9310/PB/AMC427709

COMPLETE THIS SECTION ON DELIVERY

A. Signature

X


 Agent Addressee


B. Received by (Printed Name)

RECEIVED KARRY
 BL MAIL STATE OFFICE

C. Date of Delivery

D. Is delivery address different from item 1? YesIf YES, enter delivery address below: No

2015 JUL 28 P 3:28
 PHOENIX, ARIZONA



3. Service Type

 Certified Mail® Priority Mail Express™ Registered Return Receipt for Merchandise Insured Mail Collect on Delivery

4. Restricted Delivery? (Extra Fee)

 Yes

2. Article Number

(Transfer from service label)

7014 0150 0000 5453 1426

DD 8/23/15


UNITED STATES POSTAL SERVICE

PHOENIX

AZ 852

24 JUL '15

PM 9 L



First-Class Mail
Postage & Fees Paid
USPS
Permit No. G-10

- Sender: Please print your name, address, and ZIP+4® in this box•

**UNITED STATES
DEPARTMENT OF THE INTERIOR
Bureau of Land Management
Arizona State Office
One N. Central Avenue, Suite 800
Phoenix, AZ 85004-4427**





United States Department of the Interior



BUREAU OF LAND MANAGEMENT
Arizona State Office
One North Central Avenue, Suite 800
Phoenix, Arizona 85004-4427
www.blm.gov/az/

JUL 17 2015

In Reply Refer To:
3800 (9310) PB
AMC427709

CERTIFIED MAIL - RETURN RECEIPT REQUESTED No. 7014 0150 0000 5453 1426

NOTICE

RANDY A KARRY : This Notice Affects the Claims
1009 E GARFIELD ST UNIT B : Shown in the Block Below.
PHOENIX, AZ 85006-3237 :

AMC427709
SHANNA GOLD 2

*Amendment
Rec'd 8/3/15
PB*

Mining Claim Location Notice(s) – Amendment(s) Required

CURED

Pursuant to Title 43 Code of Federal Regulations (CFR) 3832.1, the Bureau of Land Management (BLM), Arizona State Office, received your notices of location for recording mining claims. In accordance with 43 CFR 3832.12, the claims listed above cannot be accepted as filed and must be amended as noted below.

The claim is an irregular shape. You must describe placer claims by aliquot part and complete lots using the U.S. Public Land Survey System and its rectangular subdivisions (i.e., a 20 acre claim would be 1,320 x 660). In all cases, the description must be as compact and regular in form as possible. A 40-acre placer claim must fit within a 1,320 feet by 1,320 feet square. If you amend your claim, be aware that you cannot take in new ground with an amendment.

When amending a claim, you cannot take in any new ground. Amending the claim may result in a claim that contains significantly less acreage than was originally located. If you wish to retain the same acreage, you may want to relocate the claim(s) correctly, rather than amend the incorrectly located claim(s).

DP 8/23/15

You must file an amendment for each claim listed above to correct the defects identified. There is a \$10 BLM processing fee for each amendment. We must receive the amendments within 30 days of your receipt of this notice. If the amendments are not received within the 30 day timeframe the mining claims will be declared null and void.

If additional information is required, please contact Pauline Brown at 602-417-9360. Please include your AMC serial number(s) on all correspondence.

Sincerely,

A handwritten signature in cursive script that reads "Rebecca Heick".

Rebecca Heick
Acting Deputy State Director
Lands & Minerals Division

Enclosure

United States of Department of Interior

April 4, 2016

Bureau of Land Management

Phoenix Office

One North Central Avenue, Suite 800

Phoenix, Arizona 85004-4427

406535
427709

Change of Address

From 1009 E. Garfield St unit B, Phoenix, Az 85006 to 31434 Marine Dr., Parker, Az 85344.

To be included in two case files, Shanna Gold 2 AMC 427709 and Electrogold AMC 406535.


Randy Karry

31434 Marine Dr.

Parker, Az 85344

PHOENIX, ARIZONA
2016 APR -1 P 3:39
BLM PHOENIX OFFICE

RANDY KARRY
31434 MARINE DR
PARKER, AZ

RECEIVED
85004
OFFICE


2016 APR -7 P 3:36

PHOENIX, ARIZONA

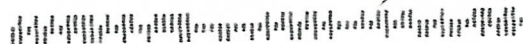
BUREAU OF LAND MANAGEMENT
PHOENIX OFFICE
ONE NORTH CENTRAL AVENUE
SUITE 800
PHOENIX, ARIZONA 85004-4427

PHOENIX AZ 852

05 APR 2016 PM 4 L



85004442700



SENDER: COMPLETE THIS SECTION**COMPLETE THIS SECTION ON DELIVERY**

- Complete items 1, 2, and 3. Also complete item 4 if Restricted Delivery is desired.
- Print your name and address on the reverse so that we can return the card to you.
- Attach this card to the back of the mailpiece, or on the front if space permits.

A. Signature

X *Mit* ← Agent Addressee

B. Received by (Printed Name)

Melissa Karry

C. Date of Delivery

*12-11-15*D. Is delivery address different from item 1? Yes
If YES, enter delivery address below: NoBL
2015 DEC 16 A 12:14

PHOENIX, ARIZONA

1. Article Addressed to:

WESLEY KARRY
 PO BOX 577
 ALLYN, WA 98524-0577
 920/PB/AMC427709

3. Service Type

 Certified Mail Express Mail Registered Return Receipt for Merchandise Insured Mail C.O.D.

4. Restricted Delivery? (Extra Fee)

 Yes

2. Article Number

(Transfer from service label)

7015 0920 0001 4809 7272

UNITED STATES POSTAL SERVICE

ALCANTARA WVA 9823

OLYMPIA WVA


11 1997 01 19 10 11



First-Class Mail
Postage & Fees Paid
USPS
Permit No. G-10

- Sender: Please print your name, address, and ZIP+4 in this box •

UNITED STATES
DEPARTMENT OF THE INTERIOR
Bureau of Land Management
Arizona State Office
One N. Central Avenue, Suite 800
Phoenix, AZ 85004-4427





United States Department of the Interior



BUREAU OF LAND MANAGEMENT
Arizona State Office
One North Central Avenue, Suite 800
Phoenix, Arizona 85004-4427
www.blm.gov/az/

DEC 07 2015

In Reply Refer To:
3800 (9200) PB
AMC427709

CERTIFIED MAIL - RETURN RECEIPT REQUESTED No. 7015 0920 0001 4809 7272

DECISION

WESLEY KARRY
PO BOX 577
ALLYN, WA 98524-0577

: This decision affects those claims shown
: in the block below.
:

AMC427709
SHANNA GOLD 2

ADDITIONAL INFORMATION REQUIRED

According to Bureau of Land Management (BLM) records, the land on which you located AMC406535, Electrogold, is not within the Hassayampa Project withdrawal; therefore, no Statement of Agreement is required for this claim.

Upon further investigation, the land on which you located AMC427709, Shanna Gold 2, was withdrawn under Secretarial Order dated March 27, 1943, for the Hassayampa Project. Restoration to Mineral Location, Entry and Patent of Lands Withdrawn for Reclamation Purposes, dated November 12, 1954, opened the land, subject to stipulations, to Mineral Location, Entry, and Patent.


Therefore, in order to hold the Shanna Gold 2, AMC427709 mining claim, you and any additional mining claimants, must agree to abide by the stipulations as set forth in the Order. Please read the enclosed Order and the stipulations. If you agree to abide by the stipulations, you **must** have your signature notarized on the enclosed Statement of Agreement and return it to BLM within 30 days from the date you received this Decision.


STIPS signed & returned
to BLM on 12/22/15
PB

You must also file the signed and notarized Statement of Agreement with the county in which the claim is located. If we do not receive the signed and notarized Statement(s) of Agreement within the 30 day timeframe your claim will be forfeited and void.

Please include your AMC serial number on all correspondence. If additional information is required, contact Pauline Brown at 602-417-9360.

Sincerely,



 Rebecca Heick
Deputy State Director
Lands, Minerals and Energy Division

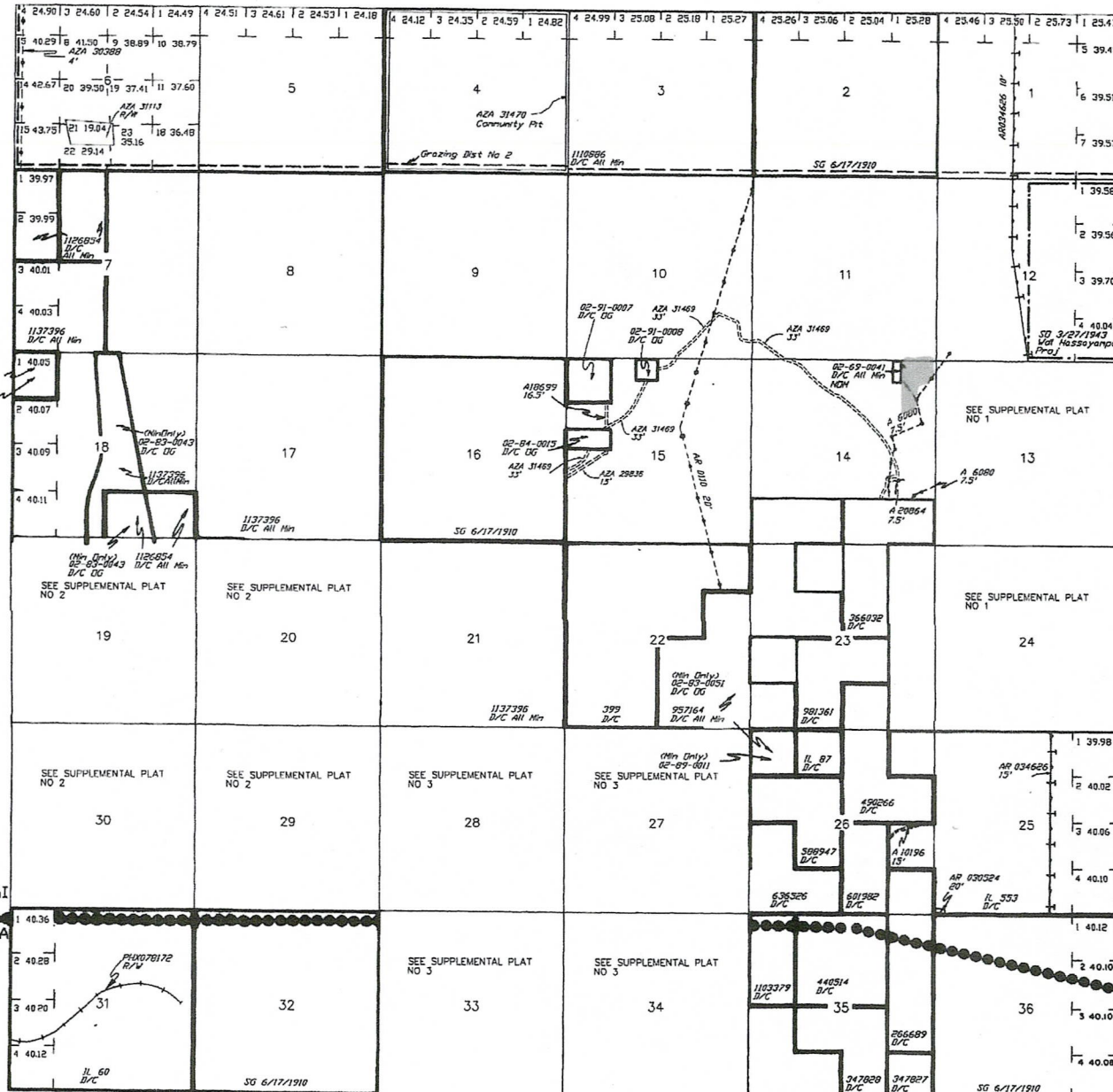
3 - Enclosures:

1. Master Title Plat
2. Copy of Order
3. Statement of Agreement

TOWNSHIP 8 NORTH RANGE 5 WEST OF THE GILA AND SALT RIVER MERIDIAN, ARIZONA

YAVAPAI/MARICOPA COUNTY

STATUS OF PUBLIC DOMAIN
LAND AND MINERAL TITLES



INDEX TO SEGREGATED TRACTS				
RESURVEY	ORIGINAL SURVEY			
TRACT NO	T	R	SEC	SUBDIVISION

FOR ORDERS AFFECTING DISPOSAL OR USE OF UNIDENTIFIED LANDS WITHDRAWN FOR CLASSIFICATION, MINERALS, WATER AND/OR OTHER PUBLIC PURPOSES, REFER TO INDEX OF MISCELLANEOUS DOCUMENTS.

DIST NO 2

MDS 300 NE

A 18698 R/W (Access Rds)

Sec 15 : SW1/4NW1/4, SE1/4NW1/4, NE1/4NW1/4

Reel Slips

PHX 086852, A 20885, PHX 086854, APO36159, AR 036160, AR 036161, A 2995, A 2890 - A 2899, A 3184, A 7803, A 7815, A 8912

O 11/12/1854 Opens to ME Subj to Slips

Sec 11 : NE1/4, NW1/4, NW1/4SE1/4

Secs 12, 13 : All

Sec 14 : NE1/4NW1/4, S1/2NE1/4, NW1/4NW1/4, NE1/4SW1/4, N1/2SE1/4

O 11/21/1858 Opens to ME Subj to Slips

Sec 1 : Lots 1-7, SW1/4NE1/4, S1/2NW1/4, SW1/4

Reel Slips

AMC 60947-60950, AMC 95964, AMC 127001-AMC 127005, AMC 127015-AMC 127020, AMC 127039-AMC 127044, AMC 127054, AMC 127055, AMC 127153, AMC 134573, AMC 281687-AMC 281690, AMC 281212, AMC 281213, AMC 281215, AMC 28126, AMC 283486, AMC 283487, AMC 283489, AMC 303939

AZA 30702 R/W

Sec 23 : NE1/4NE1/4

AZA 30703 R/W

Sec 23 : NE1/4NE1/4

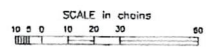
AZA 30616 R/W

Sec 23 : NE1/4NE1/4

YAVAPAI
025
MARICOPA
013

YAVAPAI
025
MARICOPA
013

Lot 33°59'08"W
Long 112°43'29"W



WARNING STATEMENT
This plot in the Bureau's Record of Title, and should be used only as a graphic display of the Bureau's survey data. Records herein do not reflect title changes which may have been effected by lateral movements of rivers or other bodies of water. Refer to the original surveys for official survey information.

CURRENT TO	BT	T	8 N
4-23-2003	PV	R	5 W

[Doc. 14]

ARIZONA

RESTORATION TO MINERAL LOCATION, ENTRY
AND PATENT OF LANDS WITHDRAWN FOR
RECLAMATION PURPOSES

NOVEMBER 12, 1954.

Pursuant to determinations by the Bureau of Reclamation under the act of April 23, 1922 (47 Stat. 136; 43 U. S. C. 154), and in accordance with the authority delegated to me by the Director, Bureau of Land Management, in Order No. 541, dated April 21, 1954 (19 F. R. 2473), it is ordered as follows:

Subject to valid existing rights, the provisions of existing withdrawals, and the stipulations and provisions described below, the lands hereinafter described, so far as they are withdrawn or reserved for reclamation purposes, are hereby restored to location, entry and patent under the mining laws.

GILA AND SALT RIVER MERIDIAN

T. 8 N., R. 5 W.,
Sec. 11, N $\frac{1}{2}$, SW $\frac{1}{4}$, NW $\frac{1}{4}$ SE $\frac{1}{4}$;
Sec. 12, All;
Sec. 13, All;
Sec. 14, E $\frac{1}{2}$ NE $\frac{1}{4}$, SW $\frac{1}{4}$ NE $\frac{1}{4}$, NW $\frac{1}{4}$ NW $\frac{1}{4}$,
NE $\frac{1}{4}$ SW $\frac{1}{4}$, N $\frac{1}{2}$ SE $\frac{1}{4}$.

Within the above described areas are 2,007.34 acres of public land.

Subject to valid existing rights and the provisions of existing withdrawals, the described lands shall, commencing at 10:00 a. m. on the 10th day after the date of this order, be open to location, entry and patenting under the United States mining laws, subject to the stipulation quoted below, to be executed and acknowledged in favor of the United States by the locators for themselves, their heirs, successors and assigns, and recorded in the county records and in the United States Land Office at Phoenix, Arizona, before locations are made: -

In carrying on the mining and milling operations contemplated hereunder, locator will, by means of substantial dikes, or other adequate structures, confine all tailings, debris and harmful chemicals in such a manner that the same shall not be carried into the Hassayampa River by storm waters, or otherwise.

There is reserved to the United States, its agents and employees, at all times, free ingress to, passage over and egress from all of the above described lands for the purpose of inspection; there is further reserved to the United States, its successors and assigns the prior right to use any of the lands hereinabove described, to construct, operate, and maintain canals, dikes, wasteways, ditches,

dams, reservoirs, telephone and telegraph lines, electric transmission lines, roadways and appurtenant works, including the right to take and remove from the lands hereinabove described such construction materials as may be required in the construction of irrigation works, without any payment made by the United States, or its successor for such rights. The locator further agrees that the United States, its officers, agents and employees and its successors and assigns, shall not be held liable for any damage to the improvements or workings of the locator resulting from the construction, operation and maintenance of any works of the United States and/or the removal of construction materials from the lands hereinabove described.

Inquiries concerning these lands shall be addressed to Manager, Arizona Land Office, Bureau of Land Management, Room 243 Main Post Office Building, Phoenix, Arizona.

E. I. ROWLAND,
State Supervisor.

[F. R. Doc. 54-9071; Filed, Nov. 17, 1954;
5:47 a. m.]

Restoration to Mineral Location, Entry and Patent
of Lands Withdrawn for Reclamation Purposes published
in Federal Register as Doc. 14, F. R. Doc. 54-9071,
on Page 7439, November 18, 1954.

When Recorded Return Document to:

STATEMENT OF AGREEMENT

I _____ of _____ as
PRINT FIRST and LAST NAME PRINT CURRENT ADDRESS

Owner of AMC427709, SHANNA GOLD 2, do hereby agree to follow and comply with the stipulations set forth by the DEPARTMENT OF THE INTERIOR, Bureau of Land Management, Arizona and described within:

Gila and Salt River Meridian, Yavapai County, Arizona

T. 8 N., R. 5 W.,

sec. 14.

Order Opening Public Lands to Mineral Location, Entry, and Patent – dated November 12, 1954.

The Order is attached and made part of this agreement.

Dated this ____ day of _____, 20__.

By _____

STATE OF _____)

County of _____)

This instrument was acknowledged and executed before me, this ____ day of _____, 20__ by _____, he/she acknowledged that he/she executed the same for the purpose set forth herein.

My commission expires: _____

Notary Public

(SEAL)



United States Department of the Interior



BUREAU OF LAND MANAGEMENT

Arizona State Office

One North Central Avenue, Suite 800

Phoenix, Arizona 85004-4427

www.blm.gov/az/

DEC 07 2015

In Reply Refer To:

3800 (9200) PB

AMC406535, AMC427709

CERTIFIED MAIL - RETURN RECEIPT REQUESTED No. 7015 1730 0000 4049 3321

DECISION

RANDY A KARRY : This decision affects those claims shown
1009 E GARFIELD ST UNIT B : in the block below.
PHOENIX, AZ 85006-3237 :

AMC406535, AMC427709
ELECTROGOLD, SHANNA GOLD 2

ADDITIONAL INFORMATION REQUIRED

According to Bureau of Land Management (BLM) records, the land on which you located AMC406535, Electrogold, is not within the Hassayampa Project withdrawal; therefore, no Statement of Agreement is required for this claim.


Upon further investigation, the land on which you located AMC427709, Shanna Gold 2, was withdrawn under Secretarial Order dated March 27, 1943, for the Hassayampa Project. Restoration to Mineral Location, Entry and Patent of Lands Withdrawn for Reclamation Purposes, dated November 12, 1954, opened the land, subject to stipulations, to Mineral Location, Entry, and Patent.

Therefore, in order to hold the Shanna Gold 2, AMC427709 mining claim, you and any additional mining claimants, must agree to abide by the stipulations as set forth in the Order. Please read the enclosed Order and the stipulations. If you agree to abide by the stipulations, you **must** have your signature notarized on the enclosed Statement of Agreement and return it to BLM within 30 days from the date you received this Decision.

You must also file the signed and notarized Statement of Agreement with the county in which the claim is located. If we do not receive the signed and notarized Statement(s) of Agreement within the 30 day timeframe your claim will be forfeited and void.

Please include your AMC serial number on all correspondence. If additional information is required, contact Pauline Brown at 602-417-9360.

Sincerely,



PH
3
Rebecca Heick
Deputy State Director
Lands, Minerals and Energy Division

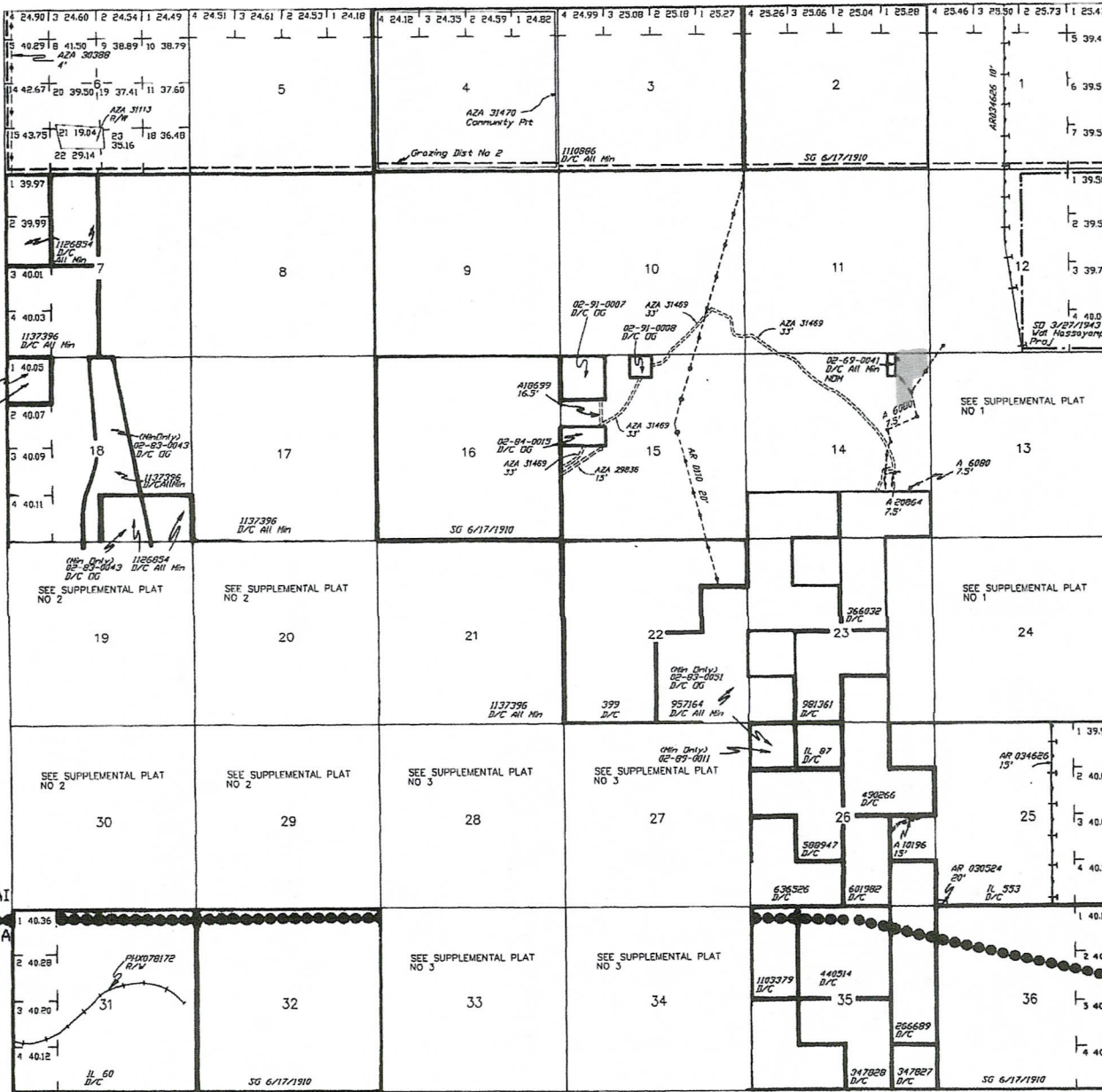
3 - Enclosures:

1. Master Title Plat
2. Copy of Order
3. Statement of Agreement

TOWNSHIP 8 NORTH RANGE 5 WEST OF THE GILA AND SALT RIVER MERIDIAN, ARIZONA

YAVAPAI/MARICOPA COUNTY

STATUS OF PUBLIC DOMAIN
LAND AND MINERAL TITLES



INDEX TO SEGREGATED TRACTS				
RESURVEY TRACT NO	T	R	SEC	SUBDIVISION

FOR ORDERS AFFECTING DISPOSAL OR USE OF UNIDENTIFIED LANDS WITHDRAWN FOR CLASSIFICATION, MINERALS, WATER AND/OR OTHER PUBLIC PURPOSES, REFER TO INDEX OF MISCELLANEOUS DOCUMENTS.

DIST NO 2

MDS 300 NE

A 18938 R/W (Access Rds)

Sec 15 : SW1/4NW1/4, SE1/4NW1/4, NE1/4NW1/4

Recl Stps

PHX 086852, A 20886, PHX 086854, AR 036159, AR 036160, AR 036161, A 2893, A 2890 -- A 2899, A 3184, A 7803, A 7815, A 8912

O 11/12/1954 Opens to ME Subj to Stps

Sec 11 : NE1/4, W1/2, NW1/4SE1/4

Secs 12, 13 : All

Sec 14 : NE1/4NE1/4, S1/2NE1/4, NW1/4NW1/4, NE1/4SW1/4, N1/2SE1/4

O 11/21/1958 Opens to ME Subj to Stps

Sec 1 : Lots 1-7, SW1/4NE1/4, S1/2NW1/4, SW1/4

Recl Stps

AMC 60947-60950, AMC 93984, AMC 127001-AMC 127005, AMC 127015-AMC 127020, AMC 127038-AMC 127044, AMC 127064, AMC 127065, AMC 127153, AMC 134573, AMC 261687-AMC 261690, AMC 261212, AMC 261213, AMC 261215, AMC 26126, AMC 263486, AMC 263487, AMC 263489, AMC 303939

AZA 30702 R/W

Sec 23 : NE1/4NE1/4

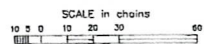
AZA 30703 R/W

Sec 23 : NE1/4NE1/4

AZA 30816 R/W

Sec 23 : NE1/4NE1/4

Lot 33'59"08"W
Long 112°43'28"W



WARNING STATEMENT
This plot is the Bureau's Record of Title, and should be used only as a graphic display of the tenuring survey data. Records herein do not reflect title changes which may have been effected by lateral movements of rivers or other bodies of water. Refer to the enclosed surveys for additional information.

CURRENT TO	BT	T	B N
4-23-2003	PV		5 W

[Doc. 14]

ARIZONA

RESTORATION TO MINERAL LOCATION, ENTRY
AND PATENT OF LANDS WITHDRAWN FOR
RECLAMATION PURPOSES

NOVEMBER 12, 1954.

Pursuant to determinations by the Bureau of Reclamation under the act of April 23, 1932 (47 Stat. 133; 43 U. S. C. 154), and in accordance with the authority delegated to me by the Director, Bureau of Land Management, in Order No. 541, dated April 21, 1954 (19 F. R. 2473), it is ordered as follows:

Subject to valid existing rights, the provisions of existing withdrawals, and the stipulations and provisions described below, the lands hereinafter described, so far as they are withdrawn or reserved for reclamation purposes, are hereby restored to location, entry and patent under the mining laws.

GILA AND SALT RIVER MERIDIAN

T. 8 N., R. 8 W.,
Sec. 11, N $\frac{1}{2}$, SW $\frac{1}{4}$, NW $\frac{1}{4}$, SE $\frac{1}{4}$;
Sec. 12, All; §
Sec. 13, All;
Sec. 14, E $\frac{1}{2}$, NE $\frac{1}{4}$, SW $\frac{1}{4}$, NE $\frac{1}{4}$, NW $\frac{1}{4}$, NW $\frac{1}{4}$,
NE $\frac{1}{4}$, SW $\frac{1}{4}$, N $\frac{1}{2}$, SE $\frac{1}{4}$.

Within the above described areas are 2,007.34 acres of public land.

Subject to valid existing rights and the provisions of existing withdrawals, the described lands shall, commencing at 10:00 a. m. on the 10th day after the date of this order, be open to location, entry and patenting under the United States mining laws, subject to the stipulation quoted below, to be executed and acknowledged in favor of the United States by the locators for themselves, their heirs, successors and assigns, and recorded in the county records and in the United States Land Office at Phoenix, Arizona, before locations are made: -

In carrying on the mining and milling operations contemplated hereunder, locator will, by means of substantial dikes, or other adequate structures, confine all tailings, debris and harmful chemicals in such a manner that the same shall not be carried into the Hassanyampa River by storm waters, or otherwise.

There is reserved to the United States, its agents and employees, at all times, free ingress to, passage over and egress from all of the above described lands for the purpose of inspection; there is further reserved to the United States, its successors and assigns the prior right to use any of the lands hereinabove described, to construct, operate, and maintain canals, dikes, wasteways, ditches,

dams, reservoirs, telephone and telegraph lines, electric transmission lines, roadways and appurtenant works, including the right to take and remove from the lands hereinabove described such construction materials as may be required in the construction of irrigation works, without any payment made by the United States, or its successor for such rights. The locator further agrees that the United States, its officers, agents and employees and its successors and assigns, shall not be held liable for any damage to the improvements or workings of the locator resulting from the construction, operation and maintenance of any works of the United States and/or the removal of construction materials from the lands hereinabove described.

Inquiries concerning these lands shall be addressed to Manager, Arizona Land Office, Bureau of Land Management, Room 243 Main Post Office Building, Phoenix, Arizona.

E. I. ROWLAND,
State Supervisor.

[F. R. Doc. 54-9071; Filed Nov. 17, 1954;
8:47 a. m.]

Restoration to Mineral Location, Entry and Patent
of Lands Withdrawn for Reclamation Purposes published
in Federal Register as Doc. 14, F. R. Doc. 54-9071,
on Page 7439, November 18, 1954.

When Recorded Return Document to:

STATEMENT OF AGREEMENT

I _____ of _____ as
PRINT FIRST and LAST NAME PRINT CURRENT ADDRESS

Owner of AMC427709, SHANNA GOLD 2, do hereby agree to follow and comply with the stipulations set forth by the DEPARTMENT OF THE INTERIOR, Bureau of Land Management, Arizona and described within:

Gila and Salt River Meridian, Yavapai County, Arizona

T. 8 N., R. 5 W.,

sec. 14.

Order Opening Public Lands to Mineral Location, Entry, and Patent – dated November 12, 1954.

The Order is attached and made part of this agreement.

Dated this ____ day of _____, 20__.

By _____

STATE OF _____)
County of _____)

This instrument was acknowledged and executed before me, this ____ day of _____, 20__ by _____, he/she acknowledged that he/she executed the same for the purpose set forth herein.

My commission expires: _____

Notary Public

(SEAL)

SENDER: COMPLETE THIS SECTION	COMPLETE THIS SECTION ON DELIVERY
<ul style="list-style-type: none"> Complete items 1, 2, and 3. Also complete item 4 if Restricted Delivery is desired. Print your name and address on the reverse so that we can return the card to you. Attach this card to the back of the mailpiece, or on the front if space permits. 	<p>A. Signature <i>Randy Karry</i> <input type="checkbox"/> Agent <input type="checkbox"/> Addressee</p> <p>B. Received by (Printed Name) <i>RANDY KARRY</i></p> <p>C. Date of Delivery 2015 DEC 14 P 3:04</p>
<p>1. Article Addressed to:</p> <p>RANDY A KARRY 1009 E GARFIELD ST UNIT B PHOENIX, AZ 85006-3237 920/PB/AMC406535, AMC427709</p>	<p>D. Is delivery address different from item 1? <input type="checkbox"/> Yes <input checked="" type="checkbox"/> No If YES, enter delivery address below:</p> <p>PHOENIX, ARIZONA</p> <p>3. Service Type <input checked="" type="checkbox"/> Certified Mail® <input type="checkbox"/> Priority Mail Express™ <input type="checkbox"/> Registered <input checked="" type="checkbox"/> Return Receipt for Merchandise <input type="checkbox"/> Insured Mail <input type="checkbox"/> Collect on Delivery</p> <p>4. Restricted Delivery? (Extra Fee) <input type="checkbox"/> Yes</p>
<p>2. Article Number (Transfer from service label)</p>	<p>7015 1730 0000 4049 3321</p>

PS Form 3811, July 2013 Domestic Return Receipt

UNITED STATES POSTAL SERVICE
AZ 852
10 DEC '15
PM 9 L

First-Class Mail
Postage & Fees Paid
USPS
Permit No. G-10

• Sender: Please print your name, address, and ZIP+4® in this box®

**UNITED STATES
DEPARTMENT OF THE INTERIOR
Bureau of Land Management
Arizona State Office
One N. Central Avenue, Suite 800
Phoenix, AZ 85004-4427**

|||||

.....

SENDER: COMPLETE THIS SECTION

- Complete items 1, 2, and 3. Also complete item 4 if Restricted Delivery is desired.
- Print your name and address on the reverse so that we can return the card to you.
- Attach this card to the back of the mailpiece, or on the front if space permits.

1. Article Addressed to:

WESLEY KARRY
 PO BOX 577
 ALLYN, WA 98524-0577
 PHOENIX, ARIZONA
 9310/PB/AMC427709

2. Article Number

(Transfer from service label)

7014 0150 0000 5453 1433

COMPLETE THIS SECTION ON DELIVERY

A. Signature

X

Peggie Karry

Agent

Addressee

B. Received by (Printed Name)

C. Date of Delivery

7/28/15

D. Is delivery address different from item 1? Yes
 If YES, enter delivery address below: No

Peggie Karry

3. Service Type

Certified Mail®

Priority Mail Express™

Registered

Return Receipt for Merchandise

Insured Mail

Collect on Delivery


4. Restricted Delivery? (Extra Fee)

Yes

UNITED STATES POSTAL SERVICE

28 JUL '15

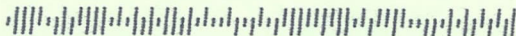
PM 2 L



First-Class Mail
Postage & Fees Paid
USPS
Permit No. G-10

- Sender: Please print your name, address, and ZIP+4® in this box•

UNITED STATES
DEPARTMENT OF THE INTERIOR
Bureau of Land Management
Arizona State Office
One N. Central Avenue, Suite 800
Phoenix, AZ 85004-4427





United States Department of the Interior



BUREAU OF LAND MANAGEMENT

Arizona State Office

One North Central Avenue, Suite 800

Phoenix, Arizona 85004-4427

www.blm.gov/az/

JUL 17 2015

In Reply Refer To:
3800 (9310) PB
AMC427709

CERTIFIED MAIL - RETURN RECEIPT REQUESTED No. 7014 0150 0000 5453 1433

NOTICE

CARED

WESLEY KARRY	:	This Notice Affects the Claims
PO BOX 577	:	Shown in the Block Below.
ALLYN, WA 98524-0577	:	

AMC427709
SHANNA GOLD 2

Mining Claim Location Notice(s) – Amendment(s) Required

Pursuant to Title 43 Code of Federal Regulations (CFR) 3832.1, the Bureau of Land Management (BLM), Arizona State Office, received your notices of location for recording mining claims. In accordance with 43 CFR 3832.12, the claims listed above cannot be accepted as filed and must be amended as noted below.

The claim is an irregular shape. You must describe placer claims by aliquot part and complete lots using the U.S. Public Land Survey System and its rectangular subdivisions (i.e., a 20 acre claim would be 1,320 x 660). In all cases, the description must be as compact and regular in form as possible. A 40-acre placer claim must fit within a 1,320 feet by 1,320 feet square. If you amend your claim, be aware that you cannot take in new ground with an amendment.

When amending a claim, you cannot take in any new ground. Amending the claim may result in a claim that contains significantly less acreage than was originally located. If you wish to retain the same acreage, you may want to relocate the claim(s) correctly, rather than amend the incorrectly located claim(s).

DD-8/27/15

You must file an amendment for each claim listed above to correct the defects identified. There is a \$10 BLM processing fee for each amendment. We must receive the amendments within 30 days of your receipt of this notice. If the amendments are not received within the 30 day timeframe the mining claims will be declared null and void.

If additional information is required, please contact Pauline Brown at 602-417-9360. Please include your AMC serial number(s) on all correspondence.

Sincerely,



Rebecca Heick
Acting Deputy State Director
Lands & Minerals Division

Enclosure

DEAR Rod Ebert,


Amc 406535

Amc 427709

2

If you have any questions please contact Rod Ebert at 602-417-9397. Please include your AMC serial number(s) on all correspondence.

Sincerely,



Rebecca Heick

Acting Deputy State Director

Division of Lands and Minerals

FOR

AMC 430609-015

Enclosure

Please, send me stipulations of Order for the Hassayampa Project on March 27, 1943. On November 21, 1958 there was an Order opening these lands to mineral entry.

My claim is in T8N, R5W sec 14. I need to know if I'm included.

406535

AMC 427709

Randy Karry

1009 E. GARFIELD ST

UNIT B

PHX. AZ 85006

602-686-0391



United States Department of the Interior



BUREAU OF LAND MANAGEMENT
Arizona State Office
One North Central Avenue, Suite 800
Phoenix, Arizona 85004-4427
www.blm.gov/az/

JUL 16 2015

In Reply Refer To:
3800 (9310) RE
AMC430009

CERTIFIED MAIL – RETURN RECEIPT REQUESTED NO. 7014 0150 0000 5453 1372

NOTICE

TOM FENLEY
873 E WICKENBURG WAY #3
WICKENBURG, AZ 85390-2658

:
:
:

This Notice Affects the Claims
Shown in the Block Below.

AMC430009 - AMC430015
NO NAME #1 - NO NAME #7

Locator Requirements for Association Placer Mining Claims Additional Information Required

The Bureau of Land Management (BLM) Arizona State Office received the location notices for the mining claims listed above.

The lands on which your claims have been located were originally withdrawn by Secretarial Order for the Hassayampa Project on March 27, 1943. On November 21, 1958, there was an Order opening these lands to mineral entry with stipulations. Before we can complete the recordation of your mining claims, we will need the following information:

A form with your notarized signature that acknowledges that you have read the stipulations in the Opening Order dated November 21, 1958, and agree to abide by them. We have enclosed a copy of the opening order and a form which requires your notarized signature stating that you have read the order and agree to the stipulations. Please return the document to this office and the attention of Rod Ebert within 30 days of signing for the certified letter.

The claimants of the above named mining claim(s) are hereby afforded 30 days from receipt of this Notice in which to furnish the requested information. Failure to do so will subject the recordation of these claims to further adjudication which may result in a partial rejection of the recordation and a reduction in acreage claimed.

602-417-9397

CHANGE OF ADDRESS

406535

427709

RANDY KARRY
1009 E. GARFIELD ST.
PHOENIX, AZ 85006

602-686-0391

↑
UPDATED
Rkm
12/18/14

12-16-14

Randy Karry

406535
427709

STATE OF ARIZONA, I hereby certify that the within instrument was filed and signed.
County of _____ recorded _____, 20____.
In Docket No. _____, Page _____, at the request of _____
When recorded mail to: _____
Witness my hand and official seal.

County Recorder
By _____
Deputy Recorder

Fee No.: _____
Fee: \$ _____

AFFIDAVIT OF PERFORMANCE OF ANNUAL WORK

State of Arizona
County of YAVAPAI

1. The undersigned being duly sworn according to law deposes and says that they are a citizen of the United States, more than eighteen years of age and that all of the facts set forth in this affidavit are true and correct according to the best of their knowledge, information and belief.

2. That they are personally acquainted with the following mining claims.

Claim Name	Arizona Mining Claim Number	Claim Type	Location Notice Recorded in Book or Docket No., Page No.
<u>ELECTRO GOLD PLACER</u>	<u>AMC 406535</u>	<u>PLACER</u>	<u>B4803, P440 & P441</u>
ELECTROGOLD	AMC 406535	PLACER	2011-0017350
			2011- 0017350

3. That between the date of SEPT. 1st, 2013 and SEPT. 1st 2014 at least THREE HUNDRED DOLLARS (\$ 300.00) worth of work and improvements were done and performed upon this claim not including location work.


4. The work and improvements were made by and at the expense of RANDY KARRY owner of the mine whose address is 1009 E. GARFIELD ST, UNIT B, PHOENIX, AZ 85006 for the purpose of complying with the laws of United States pertaining to assessment or annual work.

5. The name of the people employed by the owner to do the work and improvements were NONE

6. The work and improvements done were GEOLOGICAL SURVEYING BY APPLIED GEOLOGIST, RANDY KARRY

RECEIVED
AZ STATE OFFICE
NOV 16 PM 03
PHOENIX, ARIZONA

Date 12/16/14



Randy Karry
Signature

Subscribed to and sworn before me this 16 day of December 2014 by _____

My comm. Expires 09-14-2018

[Signature]
Notary Public

STATE OF ARIZONA, I hereby certify that the within instrument was filed and signed.
 County of _____ recorded _____, 20____.
 In Docket No. _____, Page _____, at the request of _____

When recorded mail to: _____

Witness my hand and official seal.

 County Recorder
 By _____
 Deputy Recorder

Fee No.: _____
 Fee: \$ _____

AFFIDAVIT OF PERFORMANCE OF ANNUAL WORK

State of Arizona
 County of YAVAPAI

1. The undersigned being duly sworn according to law deposes and says that they are a citizen of the United States, more than eighteen years of age and that all of the facts set forth in this affidavit are true and correct according to the best of their knowledge, information and belief.

2. That they are personally acquainted with the following mining claims.

Claim Name	Arizona Mining Claim Number	Claim Type	Location Notice Recorded in Book or Docket No., Page No.
<u>SHANNA GOLD 2</u>	<u>AMC 427709</u>	<u>PLACER</u>	<u>2014-0015288</u>
SHANNA GOLD 2	AMC 427709	PLACER	2014-0015288

3. That between the date of MARCH, 2014 and SEPT 1st, 2014 at least THREE HUNDRED DOLLARS (\$ 300.00) worth of work and improvements were done and performed upon this claim not including location work.


4. The work and improvements were made by and at the expense of RANDY KARRY owner of the mine whose address is 1009 E. GARFIELD ST, UNIT B, PHOENIX, AZ 85004 for the purpose of complying with the laws of United States pertaining to assessment or annual work.

5. The name of the people employed by the owner to do the work and improvements were NONE.

6. The work and improvements done were GEOLOGICAL SURVEYING BY APPLIED GEOLOGIST, RANDY KARRY.

RECEIVED
 MARICOPA COUNTY
 REC 16 3:03
 PHOENIX, ARIZONA

Date 12/16/14



Randy Karry
 Signature

Subscribed to and sworn before me this 16 day of December 2014 by _____

My comm. Expires 09-14-2018

[Signature]
 Notary Public

Customer Name Update Screen

System ID: MC

Name: KARRY RANDY

Lookup

Proprietor #: 2313571

Renumber To:

Category: P - PRIVATE

Address: 1242 E VIRGINIA AVE

OLD ADDRESS

City: PHOENIX

State: AZ

Zip: 850061151

UNDELIVERABLE

Email:

Save

Save/Override DataFlux

Delete

Renumber

United States Department of the Interior
Bureau of Land Management
 LANDS/RECREATION & PLANNING
 ONE N CENTRAL AVE
 PHOENIX, AZ 85004 -2203
 Phone: 602-417-9200

Receipt

No: 3191737

Transaction #: 3285092	
Date of Transaction: 12/16/2014	
CUSTOMER:	
RANDY KARRY 1009 E GARFIELD ST UNIT B PHOENIX, AZ 85006-3237 US	

LINE #	QTY	DESCRIPTION	REMARKS	UNIT PRICE	TOTAL
1	1.00	LOCATABLE MINERALS / MINING CLAIMS- NOT NEW-UNADJUD, ONE AUTH NO. ONLY / MINING CLAIM MONEY RECEIVED CASES: AMC406535/\$20.00	POL 2014 (2)	- n/a -	20.00
TOTAL:					\$20.00

PAYMENT INFORMATION					
1	AMOUNT:	20.00	POSTMARKED:	N/A	
	TYPE:	CASH	RECEIVED:	12/16/2014	
	NAME:	KARRY, RANDY 1009 E GARFIELD ST UNIT B PHOENIX AZ 85006-3237 US			

REMARKS

This receipt was generated by the automated BLM Collections and Billing System and is a paper representation of a portion of the official electronic record contained therein.

NOTICE!!

These documents have been scanned!

Do not place un-scanned documents beneath this notice!

Do not remove this notice from this file!

GPO Jacket No. 560-102
Print Order 61540
Rise Business Services, LLC
Job=AZ15 6/24/2019



Box Number= AZ15128



Claim Begin-End: AMC427709-AMC427709

3 Transfers



AZ15128-22

AMC427444-AMC427733

When recorded mail to

427709

SPACE ABOVE THIS LINE FOR RECORDER'S USE

QUIT CLAIM DEED

For consideration of Ten Dollars, and other valuable considerations, I or we,

hereby quit-claim to **RANDY KARRY**
314.34 MARINE DR.
PARKER, AZ 85344

all right, title or interest in the following real property situated in Yavapai County, Arizona:

SHANNA GOLD 2 PLACER CLAIM, AMC 427709
INSTRUMENT # 2016-0032168 Page 1 of 2.

Dated: **JULY 26th, 2016**

RECEIVED
BLM AZ STATE OFFICE
2016 AUG - 4 P 2: 34
PHOENIX, ARIZONA

~~WESLEY DALE KARRY~~

State of Arizona }
 } ss.
County of Yavapai }

The foregoing instrument was acknowledged before me this 26th day of JULY, 2016, by

Patrick L. Joy
NOTARY PUBLIC
My commission expires: 11/1/2019

Notary Public
State of Washington
Patrick L. Joy
My Commission Expires
01/01/2019

ENTERED
AUG - 8 2016
BY: [Signature]

United States Department of the Interior
Bureau of Land Management
 DIV OF LANDS, MINRLS & ENERGY
 ONE N CENTRAL AVE
 PHOENIX, AZ 85004 -4427
 Phone: 602-417-9200

Receipt

No: 3621446

Transaction #: 3725186	
Date of Transaction: 08/04/2016	
CUSTOMER:	
RANDY KARRY 31434 MARINE DR PARKER, AZ 85344-8830 US	

LINE #	QTY	DESCRIPTION	REMARKS	UNIT PRICE	TOTAL
1	1.00	LOCATABLE MINERALS / MINING CLAIMS- NOT NEW-UNADJUD, ONE AUTH NO. ONLY / MINING CLAIM MONEY RECEIVED CASES: AMC406535/\$10.00	POL 2016/1 TRF/1 AMEND/1	- n/a -	10.00
2	1.00	LOCATABLE MINERALS / MINING CLAIMS- NOT NEW-UNADJUD, ONE AUTH NO. ONLY / MINING CLAIM MONEY RECEIVED CASES: AMC427709/\$10.00		- n/a -	10.00
3	1.00	LOCATABLE MINERALS / MINING CLAIMS- NOT NEW-UNADJUD, ONE AUTH NO. ONLY / MINING CLAIM MONEY RECEIVED CASES: AMC427709/\$10.00		- n/a -	10.00
TOTAL:					\$30.00

PAYMENT INFORMATION			
1	AMOUNT:	30.00	POSTMARKED: N/A
	TYPE:	CASH	RECEIVED: 08/04/2016
	NAME:	KARRY, RANDY 31434 MARINE DR PARKER AZ 85344-8830 US	

REMARKS

This receipt was generated by the automated BLM Collections and Billing System and is a paper representation of a portion of the official electronic record contained therein.

NOTICE!!

These documents have been scanned!

Do not place un-scanned documents beneath this notice!

Do not remove this notice from this file!

GPO Jacket No. 560-102
Print Order 61540
Rise Business Services, LLC
Job=AZ15 6/24/2019



Box Number= AZ15128



Claim Begin-End: AMC427709-AMC427709

4 Annual Filings



AZ15128-22

AMC427444-AMC427733

UNITED STATES
DEPARTMENT OF THE INTERIOR
BUREAU OF LAND MANAGEMENT

4

427709

[Signature]

FORM APPROVED
OMB NO. 1004-0114
Expires: January 31, 2020

MAINTENANCE FEE WAIVER CERTIFICATION

SEE INSTRUCTIONS ON PAGE 2

1. This small miner waiver is filed for the assessment year beginning on September 1, 2020 and ending on September 1, 2021.
2. The undersigned and all related parties owned ten or fewer mining claims, mill, or tunnel sites located and maintained on Federal lands in the United States of America on September 1, 2021.
3. The undersigned have performed the assessment work required by law for each mining claim listed prior to filing this waiver and understand that by filing this form, the undersigned must file an affidavit of assessment work with the Bureau of Land Management (BLM) by the December 30th following the filing of this waiver.
4. The undersigned understand that if the assessment work obligation has not yet come due under 30 U.S.C. 28 (for those claims in their first assessment year only), a notice of intent to hold reciting this condition must be recorded by the December 30th following the filing of this waiver.
5. The undersigned understand that mill and tunnel sites may also be listed on this waiver and be waived from payment of the maintenance fee, and that a notice of intent to hold for these sites is required to be filed with the BLM by the December 30th following the filing of this waiver.
6. The undersigned understand and acknowledge that pursuant to 43 U.S.C. 1212 and 18 U.S.C. 1001, the filing or recording of a false, fictitious, or fraudulent document with the BLM may result in a fine of up to \$250,000, a prison term not to exceed five years, or both.
7. The mining claims, mill or tunnel sites for which this waiver from payment of the maintenance fees is requested are:

CLAIM OR SITE NAME	BLM RECORDATION SERIAL NUMBER
1. SHANNA GOLD 2 ✓	427709
2.	
3.	
4.	
5.	
6.	
7.	
8.	
9.	
10.	

The owner(s) (claimants) of the above mining claims and sites are:

RANDY KARRY
(Owner's Name - Please Print)
31434 MARINE DR
(Owner's Mailing Address)

Randy Karry
(Owner's Signature)
PARKER AZ 85344
(City) (State) (Zip Code)

(Owner's Name - Please Print)

(Owner's Signature)

(Owner's Mailing Address)

(City) (State) (Zip Code)

(Owner's Name - Please Print)

(Owner's Signature)

(Owner's Mailing Address)

(City) (State) (Zip Code)

(Owner's Name - Please Print)

(Owner's Signature)

(Owner's Mailing Address)

(City) (State) (Zip Code)

PHOENIX, ARIZONA
2020 MAR - 9 A 9 49
RECEIVED
BLM AZ STATE OFFICE

(Owner's Name - Please Print)	(Owner's Signature)		
(Owner's Mailing Address)	(City)	(State)	(Zip Code)
(Owner's Name - Please Print)	(Owner's Signature)		
(Owner's Mailing Address)	(City)	(State)	(Zip Code)
(Owner's Name - Please Print)	(Owner's Signature)		
(Owner's Mailing Address)	(City)	(State)	(Zip Code)
(Owner's Name - Please Print)	(Owner's Signature)		
(Owner's Mailing Address)	(City)	(State)	(Zip Code)

18 U.S.C. 1001 and 43 U.S.C. 1212 make it a crime for any person knowingly and willfully to make to any department or agency of the United States any false, fictitious or fraudulent statements or representations as to any matter within its jurisdiction.

INSTRUCTIONS

1. This certification is made under the provisions of 43 U.S.C. § 1744 and 30 U.S.C. §28-28k and the regulations thereunder (43 CFR Part 3830).
2. The claimant(s) must fill in the dates in paragraph 1 for the beginning and ending of the assessment year for which this waiver is sought.
3. The claimant(s) must fill in the date in paragraph 2 for the beginning of the assessment year for which this waiver is sought.
4. All claim and site names and BLM serial numbers must be listed for the mining claims, mill sites, and tunnel sites for which the waiver is sought.
5. All owners of the mining claims, mill sites, and tunnel sites and their addresses must be given.
6. This waiver form must be signed by all the claimants or their designated agent, in original form. If an agent is designated, a notarized designation of agent, signed by all of the claimants with proper address given, must be submitted with this waiver.
7. This form must be filed no later than September 1st for the upcoming assessment year in the BLM State Office where the mining claims or sites are recorded, or the waiver cannot be granted by the BLM. (Example: To obtain a waiver for the assessment year 2012, which begins on September 1, 2011, you must qualify for and file for a waiver no later than September 1, 2011, in the proper BLM State Office.)
8. For all mining claims which require assessment work, you must record an affidavit of labor on or before the December 30th immediately following the filing of this waiver. For all other mining claims or sites waived, you must record a notice of intent to hold on or before the December 30th immediately following the filing of this waiver.
9. Mill and tunnel sites may also be listed on this waiver and be waived from payment of the maintenance fee. A notice of intent to hold for these sites is required to be filed by the December 30th following the filing of this waiver.

PHOENIX, ARIZONA

FOR OFFICIAL USE ONLY

2020 MAR -9 9:19

RECEIVED

BLMAZ STATE OFFICE

UNITED STATES
DEPARTMENT OF THE INTERIOR
BUREAU OF LAND MANAGEMENT

15

427709

ERG

MAINTENANCE FEE WAIVER CERTIFICATION

FORM APPROVED
OMB NO. 1004-0114
Expires: January 31, 2020

SEE INSTRUCTIONS ON PAGE 2

- This small miner waiver is filed for the assessment year beginning on September 1, 2019 and ending on September 1, 2020.
- The undersigned and all related parties owned ten or fewer mining claims, mill, or tunnel sites located and maintained on Federal lands in the United States of America on September 1, 2019.
- The undersigned have performed the assessment work required by law for each mining claim listed prior to filing this waiver and understand that by filing this form, the undersigned must file an affidavit of assessment work with the Bureau of Land Management (BLM) by the December 30th following the filing of this waiver.
- The undersigned understand that if the assessment work obligation has not yet come due under 30 U.S.C. 28 (for those claims in their first assessment year only), a notice of intent to hold reciting this condition must be recorded by the December 30th following the filing of this waiver.
- The undersigned understand that mill and tunnel sites may also be listed on this waiver and be waived from payment of the maintenance fee, and that a notice of intent to hold for these sites is required to be filed with the BLM by the December 30th following the filing of this waiver.
- The undersigned understand and acknowledge that pursuant to 43 U.S.C. 1212 and 18 U.S.C. 1001, the filing or recording of a false, fictitious, or fraudulent document with the BLM may result in a fine of up to \$250,000, a prison term not to exceed five years, or both.
- The mining claims, mill or tunnel sites for which this waiver from payment of the maintenance fees is requested are:

CLAIM OR SITE NAME	BLM RECORDATION SERIAL NUMBER
1. SHANNA GOLD 2 PLACER	427709
2.	
3.	
4.	
5.	
6.	
7.	
8.	
9.	
10.	

The owner(s) (claimants) of the above mining claims and sites are:

Randy KARRY
(Owner's Name - Please Print)
31434 MARINE DR.
(Owner's Mailing Address)

Randy Karry
(Owner's Signature)
PARKER AZ 85344
(City) (State) (Zip Code)

(Owner's Name - Please Print)

(Owner's Signature)

(Owner's Mailing Address)

(City) (State) (Zip Code)

(Owner's Name - Please Print)

(Owner's Signature)

(Owner's Mailing Address)

(City) (State) (Zip Code)

(Owner's Name - Please Print)

(Owner's Signature)

(Owner's Mailing Address)

(City) (State) (Zip Code)

(Continued on page 2)

PHOENIX, ARIZONA

2019 APR 18 P 12:54

RECEIVED BLM AZ STATE OFFICE

ENTERED
SEP 06 2019
BY: [Signature]

nm

(Owner's Name - Please Print)

(Owner's Signature)

(Owner's Mailing Address)

(City) (State) (Zip Code)

(Owner's Name - Please Print)

(Owner's Signature)

(Owner's Mailing Address)

(City) (State) (Zip Code)

(Owner's Name - Please Print)

(Owner's Signature)

(Owner's Mailing Address)

(City) (State) (Zip Code)

(Owner's Name - Please Print)

(Owner's Signature)

(Owner's Mailing Address)

(City) (State) (Zip Code)

18 U.S.C. 1001 and 43 U.S.C. 1212 make it a crime for any person knowingly and willfully to make to any department or agency of the United States any false, fictitious or fraudulent statements or representations as to any matter within its jurisdiction.

INSTRUCTIONS

1. This certification is made under the provisions of 43 U.S.C. § 1744 and 30 U.S.C. §28-28k and the regulations thereunder (43 CFR Part 3830).
2. The claimant(s) must fill in the dates in paragraph 1 for the beginning and ending of the assessment year for which this waiver is sought.
3. The claimant(s) must fill in the date in paragraph 2 for the beginning of the assessment year for which this waiver is sought.
4. All claim and site names and BLM serial numbers must be listed for the mining claims, mill sites, and tunnel sites for which the waiver is sought.
5. All owners of the mining claims, mill sites, and tunnel sites and their addresses must be given.
6. This waiver form must be signed by all the claimants or their designated agent, in original form. If an agent is designated, a notarized designation of agent, signed by all of the claimants with proper address given, must be submitted with this waiver.
7. This form must be filed no later than September 1st for the upcoming assessment year in the BLM State Office where the mining claims or sites are recorded, or the waiver cannot be granted by the BLM. (Example: To obtain a waiver for the assessment year 2012, which begins on September 1, 2011, you must qualify for and file for a waiver no later than September 1, 2011, in the proper BLM State Office.)
8. For all mining claims which require assessment work, you must record an affidavit of labor on or before the December 30th immediately following the filing of this waiver. For all other mining claims or sites waived, you must record a notice of intent to hold on or before the December 30th immediately following the filing of this waiver.
9. Mill and tunnel sites may also be listed on this waiver and be waived from payment of the maintenance fee. A notice of intent to hold for these sites is required to be filed by the December 30th following the filing of this waiver.

FOR OFFICIAL USE ONLY

When Recorded Return Docu to:

RANDY KARRY
31434 MARINE DR
PARKER, AZ 85344

427709

Check here is this is a change of address.

Telephone: 602-620-6493

E-mail address: RKARRY123@GMAIL.COM

AFFIDAVIT OF PERFORMANCE OF ANNUAL WORK

1. State of Arizona, County of YAVAPAI ss:

2. I (Name) RANDY KARRY

3. Reside at (Address) 31434 MARINE DR

City PARKER County YAVAPAI

State AZ zip 85344 being duly sworn, depose and say that I am a citizen of the United States, more than eighteen years of age, and that all of the facts set forth in this affidavit, subject to the provisions and penalties of 18 U.S.C. 1001 pertaining to the filing of false, fictitious, or fraudulent statements with the United States, are true and correct according to the best of my knowledge, information and belief.

4. Owner's name and address (If not shown in Items 1-3 above).

5. That I am personally acquainted with the mining claim(s). The work and improvements were made by and at the expense of the owner(s) of said claim(s). Said contiguous group of claims, listed on this document, are situated in the

HASSAYAMPA (optional) Mining District; YAVAPAI County, Arizona.

RECEIVED
BLM AZ STATE OFFICE
PHOENIX, ARIZONA
2019 APR 18 P 12: 51
BLM
Date
Stamp

Line No.	AMC NUMBER	CLAIM/SITE NAME	COUNTY RECORDER DATA (If available)	TWP	RNG	SEC
1	427709	SHANNAGOLD2	2014-0015288	T8N	R5W	14
2		PLACER				
3						
4						
5						
6						

Form: MCF108
Revised July 2014
Page 1 of 2

ENTERED
APR 24 2019
BY: Ram

RECEIVED
PHOENIX, ARIZONA
2019 APR 18 P 12: 51
BLM
Date
Stamp

7						
8						
9						
10						

6. That between the dates starting at 12 o'clock noon on September 1, 20 18 and ending at 12 o'clock noon on September 1, 20 19 at least \$ 500.00 dollars worth of work and improvements were done and performed upon said claim(s) or upon one or more of a contiguous group of claims for the benefit of all, wholly or partly outside of a contiguous group of claims for the benefit of all, not including the location work.

7. That the following persons were employed to perform the work and improvements described herein: OWNER RANDY KARRY-NORTHERN ARIZONA UNIVERSITY GEOLOGIST

8. That the work and improvements performed were: IDENTIFYING ROCK UNITS AND MAPPING GEOLOGY - INKING ON MYLATZ TO SCALE CONTACTS AND STRIKE AND DIP

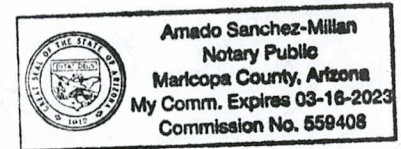
9. Dated: 4-17-19 Signature: Randy Karry

SUBSCRIBED AND SWORN TO before me, a Notary Public, this 17th day of April 20 19

By: Randy A. Karry


Notary Public [Signature]

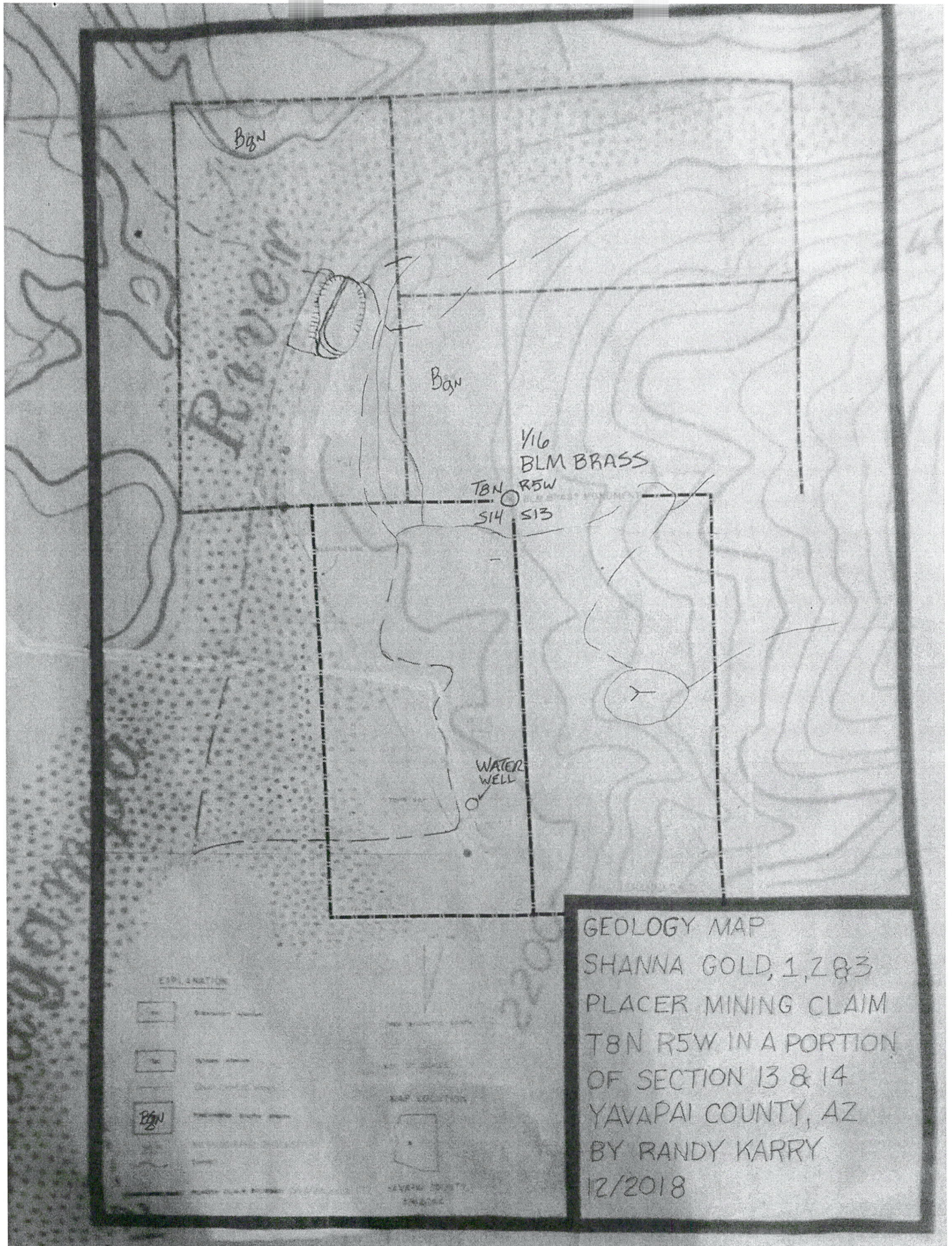
My Commission Expires 12/14/2023



Bureau of Land Management
Arizona State Office
www.blm.gov/az

No. of Claims: 1 x ~~\$10~~ ^{\$15} = 15.00
 Check No.: CC Init. [Signature]
 Receipt No.: 4429966
 For BLM Use Only





United States Department of the Interior
Bureau of Land Management
 DIV OF LANDS, MINRLS & ENERGY
 ONE N CENTRAL AVE
 PHOENIX, AZ 85004 -4427
 Phone: 602-417-9200

Receipt

No: 4429966

Transaction #: 4549176	
Date of Transaction: 04/18/2019	
CUSTOMER:	
	RANDY KARRY 31434 MARINE DR PARKER, AZ 85344-8830 US

LINE #	QTY	DESCRIPTION	REMARKS	UNIT PRICE	TOTAL
1	1.00	LOCATABLE MINERALS / MINING CLAIMS-NOT NEW-UNADJUD, ONE AUTH NO. ONLY / MINING CLAIM MONEY RECEIVED CASES: AMC427709/\$15.00	2019 POL & 2020 WAIV (1)	- n/a -	15.00
TOTAL:					\$15.00

PAYMENT INFORMATION					
NOTE: Items will appear on credit card statement as "Bureau of Land Mgmt CO".					
1	AMOUNT:	15.00	POSTMARKED:	N/A	
	TYPE:	CREDIT CARD	RECEIVED:	04/18/2019	
	NAME:	KARRY, RANDY 31434 MARINE DR PARKER AZ 85344-8830 US			
	CARD NO:	XXXXXXXXXXXX0759	AUTH CODE:	071803	
	NAME ON CARD:	RANDY KARRY			
	SIGNATURE:				

REMARKS

This receipt was generated by the automated BLM Collections and Billing System and is a paper representation of a portion of the official electronic record contained therein.

When Recorded Return Document to:
RANDY KARRY
31434 MARINE DRIVE
PARKER, ARIZONA 85344



427709

Check here if this is a change of address.
 Telephone: 928-216-6218
 E-mail address: RKARRY123@GMAIL.COM

AFFIDAVIT OF PERFORMANCE OF ANNUAL WORK

1. State of Arizona, County of YAVAPAI ss:
 2. I (Name) RANDY KARRY
 3. Reside at (Address) 31434 MARINE DRIVE
 City PARKER County YAVAPAI

RECEIVED
 STATE OFFICE
 PHOENIX, ARIZONA
 2018 APR 19 P 1:18
 BLM
 Date
 Stamp

State AZ Zip 85344 being duly sworn, depose and say that I am a citizen of the United States, more than eighteen years of age, and that all of the facts set forth in this affidavit, subject to the provisions and penalties of 18 U.S.C. 1001 pertaining to the filing of false, fictitious, or fraudulent statements with the United States, are true and correct according to the best of my knowledge, information and belief.
 4. Owner's name and address (If not shown in Items 1-3 above).

5. That I am personally acquainted with the mining claim(s). The work and improvements were made by and at the expense of the owner(s) of said claim(s). Said contiguous group of claims, listed on this document, are situated in the HASSAYAMPA (optional) Mining District; YAVAPAI County, Arizona.

Line No.	AMC NUMBER	CLAIM/SITE NAME	COUNTY RECORDER DATA (If available)	TWP	RNG	SEC
1	427709	SHANNA GOLD	2014-0015288	T8N	R5W	14
2						
3		AMENDMENT	2016-0033337			
4						
5						
6						

ENTERED
 APR 20 2018
 RAM

BLM
Date
Stamp

PHOENIX, ARIZONA

2018 APR 19 P

RECEIVED

7					
8					
9					
10					

6. That between the dates starting at 12 o'clock noon on September 1, 20 ~~18~~ ²⁰¹⁷ and ending at 12 o'clock noon on September 1, 20 ¹⁸ at least \$ 400.00 dollars worth of work and improvements were done and performed upon said claim(s) or upon one or more of a contiguous group of claims for the benefit of all, wholly or partly outside of a contiguous group of claims for the benefit of all, not including the location work.

7. That the following persons were employed to perform the work and improvements described herein: NO PERSONS WERE EMPLOYED

8. That the work and improvements performed were: ROAD WORK, GRAB SAMPLES TESTED BY RANDY KARRY, AND CLASSIFIED AND PROCESSED ONE CUBIC YARD GEOCHEM.


9. Dated: 3-20-2018 Signature: Randy Karry

SUBSCRIBED AND SWORN TO before me, a Notary Public, this 20th day of March 20 18

By: Samantha G. Irwin - Notary Public

Notary Public Samantha G. Irwin

My Commission Expires November 20, 2020



Bureau of Land Management
Arizona State Office
www.blm.gov/az

No. of Claims: 1 x \$10 = 10
 Check No.: _____ Init. PER
 Receipt No.: 4142673
 For BLM Use Only

LEGEND

Technical Services, Inc.

17631 N. 25th Avenue • Phoenix, AZ 85023
P (602) 324-6100 • F (602) 324-6101

4585 S. Palo Verde Rd., Ste. 423 • Tucson, AZ 85714
P (520) 327-1234 • F (520) 327-0518

www.legend-group.com

Randy Karry
Valued Client
31434 Marine Dr
Parker, Arizona 85344

Project: General Analysis
Project Number: Shanna Gold Z Placer Claim

Reported:
12/06/17 09:21

Analyte

Shanna Gold 2 (Point Bar) (7112419-01) Solid (Grab) Sampled: 11/27/17 12:00 Received: 11/27/17 12:00

Analyte	Result	MCL	RL	Units	Dilution	Batch	Prepared	Analyzed	Method	Notes
---------	--------	-----	----	-------	----------	-------	----------	----------	--------	-------

Legend Technical Services of Arizona, Inc.

Total Metals

Gold	0.820		0.100	mg/kg	2	B7K1726	11/30/17	12/04/17	EPA 6010B	D1
Platinum	0.136		0.00	mg/kg	2	B7K1726	11/30/17	12/04/17	EPA 6010B	D1

Semi-Quantitative Scans

Aluminum	954		10.0	mg/kg	5	B7K1727	11/30/17	12/04/17	EPA 200.7	D2
Antimony	<4.00		4.00	mg/kg	2	B7K1727	11/30/17	12/04/17	EPA 200.7	D1
Arsenic	<8.00		8.00	mg/kg	2	B7K1727	11/30/17	12/04/17	EPA 200.7	D1
Barium	22.8		0.200	mg/kg	2	B7K1727	11/30/17	12/04/17	EPA 200.7	D1
Beryllium	<0.0800		0.0800	mg/kg	2	B7K1727	11/30/17	12/04/17	EPA 200.7	D1
Boron	37.3		4.00	mg/kg	2	B7K1727	11/30/17	12/04/17	EPA 200.7	D1
Cadmium	0.572		0.200	mg/kg	2	B7K1727	11/30/17	12/04/17	EPA 200.7	D1
Calcium	2210		40.0	mg/kg	2	B7K1727	11/30/17	12/04/17	EPA 200.7	D1
Chromium	25.2		0.200	mg/kg	2	B7K1727	11/30/17	12/04/17	EPA 200.7	D1
Cobalt	<0.800		0.800	mg/kg	2	B7K1727	11/30/17	12/04/17	EPA 200.7	D1
Copper	9.38		0.400	mg/kg	2	B7K1727	11/30/17	12/04/17	EPA 200.7	D1
Iron	48400		500	mg/kg	500	B7K1727	11/30/17	12/04/17	EPA 200.7	D2
Lead	12.4		4.00	mg/kg	2	B7K1727	11/30/17	12/04/17	EPA 200.7	D1
Magnesium	342		40.0	mg/kg	2	B7K1727	11/30/17	12/04/17	EPA 200.7	D1
Manganese	119		0.800	mg/kg	2	B7K1727	11/30/17	12/04/17	EPA 200.7	D1
Molybdenum	<1.60		1.60	mg/kg	2	B7K1727	11/30/17	12/04/17	EPA 200.7	D1
Nickel	5.16		0.800	mg/kg	2	B7K1727	11/30/17	12/04/17	EPA 200.7	D1
Potassium	190		40.0	mg/kg	2	B7K1727	11/30/17	12/04/17	EPA 200.7	D1
Selenium	<8.00		8.00	mg/kg	2	B7K1727	11/30/17	12/04/17	EPA 200.7	D1
Silicon	30.2		4.00	mg/kg	2	B7K1727	11/30/17	12/04/17	EPA 200.7	D1
Silver	<1.60		1.60	mg/kg	2	B7K1727	11/30/17	12/04/17	EPA 200.7	D1
Sodium	<40.0		40.0	mg/kg	2	B7K1727	11/30/17	12/04/17	EPA 200.7	D1
Strontium	6.64		0.800	mg/kg	2	B7K1727	11/30/17	12/04/17	EPA 200.7	D1
Thallium	<8.00		8.00	mg/kg	2	B7K1727	11/30/17	12/04/17	EPA 200.7	D1
Vanadium	90.5		0.400	mg/kg	2	B7K1727	11/30/17	12/04/17	EPA 200.7	D1
Zinc	14.5		0.800	mg/kg	2	B7K1727	11/30/17	12/04/17	EPA 200.7	D1

PHOENIX, ARIZONA
 APR 19 12:18
 RECEIVED

Legend Technical Services of Arizona, Inc.

Maria L. Payne

The results in this report apply to the samples analyzed in accordance with the chain of custody document. This analytical report must be reproduced in its entirety.

CONVERSION FROM mg/Kg to lbs/TON
OF BLACK SAND CONCENTRATE HAS BEEN
CALCULATED BY VALUES PROVIDED BY
LEGEND TECHNICAL SERVICES, INC LAB
THAT USED ONLY 2.5g of the 16g grams
I HAD PROVIDED UNDER CHANGE OF CUSTODY.
LAB CHEMIST DILUTED AND BROKE DOWN
THE MATRIX OF THE 2.5g TESTED WITH
50ML OF TOTAL VOLUME DURING DIGESTION
PROCESS, WITH WATER, NITRIC ACID, HYDRO-
CHLORIC ACID AND HYDROGEN PEROXIDE.
ACCORDING TO EMAIL RECEIVED JAN 2,
2018 @ 10:01 AM. BY MARCI PAYNE.

RECEIVED
STATE OFFICE
2018 APR 19 P 1:19
PHOENIX, ARIZONA

United States Department of the Interior
Bureau of Land Management
 DIV OF LANDS, MINRLS & ENERGY
 ONE N CENTRAL AVE
 PHOENIX, AZ 85004 -4427
 Phone: 602-417-9200

Receipt	
No:	4142673

Transaction #: 4256539
Date of Transaction: 04/19/2018

CUSTOMER:

RANDY KARRY
 31434 MARINE DR
 PARKER, AZ 85344-8830 US

LINE #	QTY	DESCRIPTION	REMARKS	UNIT PRICE	TOTAL
1	1.00	LOCATABLE MINERALS / MINING CLAIMS- NOT NEW-UNADJUD, ONE AUTH NO. ONLY / MINING CLAIM MONEY RECEIVED CASES: AMC427709/\$10.00	POL 2018/1	- n/a -	10.00
TOTAL:					\$10.00

PAYMENT INFORMATION

NOTE: Items will appear on credit card statement as "Bureau of Land Mgmt CO".

1	AMOUNT:	10.00	POSTMARKED:	N/A
	TYPE:	CREDIT CARD	RECEIVED:	04/19/2018
	NAME:	KARRY, RANDY 31434 MARINE DR PARKER AZ 85344-8830 US		
	CARD NO:	XXXXXXXXXXXX6419	AUTH CODE:	005927
	NAME ON CARD:	RANDY A KARRY		
	SIGNATURE:			

REMARKS

This receipt was generated by the automated BLM Collections and Billing System and is a paper representation of a portion of the official electronic record contained therein.

UNITED STATES
DEPARTMENT OF THE INTERIOR
BUREAU OF LAND MANAGEMENT
MAINTENANCE FEE WAIVER CERTIFICATION

8

EEC

AMC 427709

FORM APPROVED
OMB NO. 1004-0114
Expires: January 31, 2020

SEE INSTRUCTIONS ON PAGE 2

1. This small miner waiver is filed for the assessment year beginning on September 1, 2018 and ending on September 1, 2019.
2. The undersigned and all related parties owned ten or fewer mining claims, mill, or tunnel sites located and maintained on Federal lands in the United States of America on September 1, 2018.
3. The undersigned have performed the assessment work required by law for each mining claim listed prior to filing this waiver and understand that by filing this form, the undersigned must file an affidavit of assessment work with the Bureau of Land Management (BLM) by the December 30th following the filing of this waiver.
4. The undersigned understand that if the assessment work obligation has not yet come due under 30 U.S.C. 28 (for those claims in their first assessment year only), a notice of intent to hold reciting this condition must be recorded by the December 30th following the filing of this waiver.
5. The undersigned understand that mill and tunnel sites may also be listed on this waiver and be waived from payment of the maintenance fee, and that a notice of intent to hold for these sites is required to be filed with the BLM by the December 30th following the filing of this waiver.
6. The undersigned understand and acknowledge that pursuant to 43 U.S.C. 1212 and 18 U.S.C. 1001, the filing or recording of a false, fictitious, or fraudulent document with the BLM may result in a fine of up to \$250,000, a prison term not to exceed five years, or both.
7. The mining claims, mill or tunnel sites for which this waiver from payment of the maintenance fees is requested are:

CLAIM OR SITE NAME	BLM RECORDATION SERIAL NUMBER
1. SHANNA GOLD 2	AMC 427709
2.	
3.	
4.	
5.	
6.	
7.	
8.	
9.	
10.	

The owner(s) (claimants) of the above mining claims and sites are:

RANDY KARRY
(Owner's Name - Please Print)
 31434 MARINE DR.
(Owner's Mailing Address)

Randy Karry
(Owner's Signature)
 PARKER AZ 85344
(City) (State) (Zip Code)

(Owner's Name - Please Print)

(Owner's Signature)

(Owner's Mailing Address)

(City)

(State)

(Zip Code)

(Owner's Name - Please Print)

(Owner's Signature)

(Owner's Mailing Address)

(City)

(State)

(Zip Code)

(Owner's Name - Please Print)

(Owner's Signature)

(Owner's Mailing Address)


(City)

(State)

(Zip Code)

(Continued on page 2)

BY: 



2018 MAR 16 P 1:46

RECEIVED PHOENIX, ARIZONA

nmw
R

(Owner's Name - Please Print)	(Owner's Signature)
(Owner's Mailing Address)	(City) (State) (Zip Code)
(Owner's Name - Please Print)	(Owner's Signature)
(Owner's Mailing Address)	(City) (State) (Zip Code)
(Owner's Name - Please Print)	(Owner's Signature)
(Owner's Mailing Address)	(City) (State) (Zip Code)
(Owner's Name - Please Print)	(Owner's Signature)
(Owner's Mailing Address)	(City) (State) (Zip Code)

18 U.S.C. 1001 and 43 U.S.C. 1212 make it a crime for any person knowingly and willfully to make to any department or agency of the United States any false, fictitious or fraudulent statements or representations as to any matter within its jurisdiction.

INSTRUCTIONS

1. This certification is made under the provisions of 43 U.S.C. § 1744 and 30 U.S.C. §28-28k and the regulations thereunder (43 CFR Part 3830).
2. The claimant(s) must fill in the dates in paragraph 1 for the beginning and ending of the assessment year for which this waiver is sought.
3. The claimant(s) must fill in the date in paragraph 2 for the beginning of the assessment year for which this waiver is sought.
4. All claim and site names and BLM serial numbers must be listed for the mining claims, mill sites, and tunnel sites for which the waiver is sought.
5. All owners of the mining claims, mill sites, and tunnel sites and their addresses must be given.
6. This waiver form must be signed by all the claimants or their designated agent, in original form. If an agent is designated, a notarized designation of agent, signed by all of the claimants with proper address given, must be submitted with this waiver.
7. This form must be filed no later than September 1st for the upcoming assessment year in the BLM State Office where the mining claims or sites are recorded, or the waiver cannot be granted by the BLM. (Example: To obtain a waiver for the assessment year 2012, which begins on September 1, 2011, you must qualify for and file for a waiver no later than September 1, 2011, in the proper BLM State Office.)
8. For all mining claims which require assessment work, you must record an affidavit of labor on or before the December 30th immediately following the filing of this waiver. For all other mining claims or sites waived, you must record a notice of intent to hold on or before the December 30th immediately following the filing of this waiver.
9. Mill and tunnel sites may also be listed on this waiver and be waived from payment of the maintenance fee. A notice of intent to hold for these sites is required to be filed by the December 30th following the filing of this waiver.

PHOENIX ARIZONA

FOR OFFICIAL USE ONLY

RECEIVED

MAR 16 P 1:46

BLM AZ STATE OFFICE

When Recorded Return Document to:

RANDY KARRY
31434 MARINE DR
PARKER, AZ 85344-8830



406535
 427709

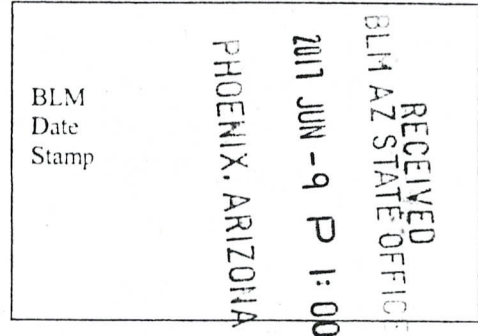
Check here is this is a change of address.

Telephone: 602-686-0391

E-mail address: RKARRY123@GMAIL.COM

AFFIDAVIT OF PERFORMANCE OF ANNUAL WORK

1. State of Arizona, County of YAVAPAI ss:
 2. I (Name) RANDY KARRY
 3. Reside at (Address) 31434 MARINE DR.



City PARKER County LA PAZ

State AZ zip 85344 being duly sworn, depose and say that I am a citizen of the United States, more than eighteen years of age, and that all of the facts set forth in this affidavit, subject to the provisions and penalties of 18 U.S.C. 1001 pertaining to the filing of false, fictitious, or fraudulent statements with the United States, are true and correct according to the best of my knowledge, information and belief.

4. Owner's name and address (If not shown in Items 1-3 above). RANDY KARRY
31434 MARINE DR. PARKER, AZ 85344
AND BRIEN K. MEYER 2601 W. CLAIRMONT #1002, PHOENIX, AZ 85017

5. That I am personally acquainted with the mining claim(s). The work and improvements were made by and at the expense of the owner(s) of said claim(s). Said contiguous group of claims, listed on this document, are situated in the HASSAYAMPA (optional) Mining District; YAVAPAI County, Arizona.

Line No.	AMC NUMBER	CLAIM/SITE NAME	COUNTY RECORDER DATA (If available)	TWP	RNG	SEC
1	406535	ELECTROGOLD	B 4803 P 440,441	T8N	R4W	3
2		PLACER	2011-0017350			NE 1/4
3						
4						
5						
6						

Form: MCF108
 Revised July 2014
 Page 1 of 2

ENTERED
 JUN 12 2017
 BY: RAM

RECEIVED
 BLM AZ STATE OFFICE
 2017 JUN -9 P 1:00
 PHOENIX, ARIZONA
 BLM
 Date
 Stamp

7						
8						
9						
10						

6. That between the dates starting at 12 o'clock noon on September 1, 2016 and ending at 12 o'clock noon on September 1, 2017 at least \$ 250.00 dollars worth of work and improvements were done and performed upon said claim(s) or upon one or more of a contiguous group of claims for the benefit of all, wholly or partly outside of a contiguous group of claims for the benefit of all, not including the location work.

7. That the following persons were employed to perform the work and improvements described herein: N/A
I RANDY KARRY PERFORMED THE WORK

8. That the work and improvements performed were: REPAIRED ACCESS ROAD DUE TO SEASONAL EROSION AT CLAIM AND TO CLAIM.

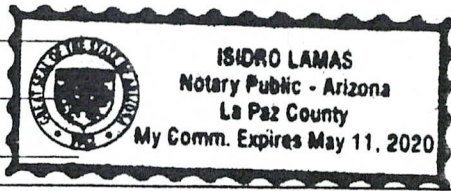
9. Dated 6-7-2017 Signature: Randy Karry

SUBSCRIBED AND SWORN TO before me, a Notary Public, this 8 day of June 2017

By: Isidro Lamas

Notary Public [Signature]

My Commission Expires May 11, 2020



Bureau of Land Management
 Arizona State Office
www.blm.gov/az

No. of Claims: 1 x \$10 = 10.00
 Check No.: cash Init. RLK
 Receipt No.: _____
 For BLM Use Only

When Recorded Return Document to:

BANDY KARRY
31434 MARINE DR.
PARKER, AZ 85344-8830



Check here is this is a change of address.

Telephone: 602-686-0391

E-mail address: BKARRY123@GMAIL.COM

AFFIDAVIT OF PERFORMANCE OF ANNUAL WORK

1. State of Arizona, County of YAVAPAI ss:

2. I (Name) RANDY KARRY

3. Reside at (Address) 31434 MARINE DR

City PARKER County LA PAZ

State AZ zip 85344 being duly sworn, depose and say that I am a citizen of the United States, more than eighteen years of age, and that all of the facts set forth in this affidavit, subject to the provisions and penalties of 18 U.S.C. 1001 pertaining to the filing of false, fictitious, or fraudulent statements with the United States, are true and correct according to the best of my knowledge, information and belief.

4. Owner's name and address (If not shown in Items 1-3 above). RANDY KARRY
31434 MARINE DR. PARKER, AZ 85344

5. That I am personally acquainted with the mining claim(s). The work and improvements were made by and at the expense of the owner(s) of said claim(s). Said contiguous group of claims, listed on this document, are situated in the

HASSAYAMPA (optional) Mining District; YAVAPAI County, Arizona.

RECEIVED
BLM AZ STATE OFFICE
2017 JUN -9 P 1:00
PHOENIX, ARIZONA
BLM
Date
Stamp

Line No.	AMC NUMBER	CLAIM/SITE NAME	COUNTY RECORDER DATA (If available)	TWP	RNG	SEC
1	427709	SHANNAGOLDZ	2014-0015288	T8N	R5W	NE 1/4 14
2		PLACER				
3						
4						
5						
6						

RECEIVED
BLM AZ STATE OFFICE
2017 JUN -9 P 1:00
PHOENIX, ARIZONA

BLM
Date
Stamp

7					
8					
9					
10					

6. That between the dates starting at 12 o'clock noon on September 1, 20 16 and ending at 12 o'clock noon on September 1, 20 17 at least \$ 200.00 dollars worth of work and improvements were done and performed upon said claim(s) or upon one or more of a contiguous group of claims for the benefit of all, wholly or partly outside of a contiguous group of claims for the benefit of all, not including the location work.

7. That the following persons were employed to perform the work and improvements described herein: N/A
I RANDY KARRY PERFORMED THE WORK

8. That the work and improvements performed were: REPAIR ACCESS ROAD DUE TO SEASONAL EROSION AT CLAIM AND TO CLAIM


9. Dated: 6-7-2017 Signature: Randy Karry

SUBSCRIBED AND SWORN TO before me, a Notary Public, this 8 day of June 20 17

By: Isidro Lamas

Notary Public [Signature]

My Commission Expires May 11, 2020



Bureau of Land Management
Arizona State Office
www.blm.gov/az

No. of Claims: 1 x \$10 = 10.00
 Check No.: Cash Init. [Signature]
 Receipt No.: _____
 For BLM Use Only

**United States Department of the Interior
Bureau of Land Management
DIV OF LANDS, MINRLS & ENERGY
ONE N CENTRAL AVE
PHOENIX, AZ 85004 -4427
Phone: 602-417-9200**

Receipt

No: 3858732

Transaction #: 3967547	
Date of Transaction: 06/09/2017	
CUSTOMER:	
RANDY KARRY 31434 MARINE DR PARKER, AZ 85344-8830 US	

LINE #	QTY	DESCRIPTION	REMARKS	UNIT PRICE	TOTAL
1	1.00	LOCATABLE MINERALS / MINING CLAIMS- NOT NEW-UNADJUD, ONE AUTH NO. ONLY / MINING CLAIM MONEY RECEIVED CASES: AMC406535/\$20.00	2017 POL ONLY (2)	- n/a -	20.00
TOTAL:					\$20.00

PAYMENT INFORMATION					
1	AMOUNT:	20.00	POSTMARKED:	N/A	
	TYPE:	CASH	RECEIVED:	06/09/2017	
	NAME:	KARRY, RANDY 31434 MARINE DR PARKER AZ 85344-8830 US			

REMARKS

This receipt was generated by the automated BLM Collections and Billing System and is a paper representation of a portion of the official electronic record contained therein.

UNITED STATES
DEPARTMENT OF THE INTERIOR
BUREAU OF LAND MANAGEMENT

MAINTENANCE FEE WAIVER CERTIFICATION

88

PER
427709

FORM APPROVED
OMB NO. 1004-0114
Expires: October 31, 2016

SEE INSTRUCTIONS ON PAGE 2

1. This small miner waiver is filed for the assessment year beginning on September 1, 2016 and ending on September 1, 2017
2. The undersigned and all related parties owned ten or fewer mining claims, mill, or tunnel sites located and maintained on Federal lands in the United States of America on September 1, 2016
3. The undersigned have performed the assessment work required by law for each mining claim listed prior to filing this waiver and understand that by filing this form, the undersigned must file an affidavit of assessment work with the Bureau of Land Management (BLM) by the December 30th following the filing of this waiver.
4. The undersigned understand that if the assessment work obligation has not yet come due under 30 U.S.C. 28 (for those claims in their first assessment year only), a notice of intent to hold reciting this condition must be recorded by the December 30th following the filing of this waiver.
5. The undersigned understand that mill and tunnel sites may also be listed on this waiver and be waived from payment of the maintenance fee, and that a notice of intent to hold for these sites is required to be filed with the BLM by the December 30th following the filing of this waiver.
6. The undersigned understand and acknowledge that pursuant to 43 U.S.C. 1212 and 18 U.S.C. 1001, the filing or recording of a false, fictitious, or fraudulent document with the BLM may result in a fine of up to \$250,000, a prison term not to exceed five years, or both.
7. The mining claims, mill or tunnel sites for which this waiver from payment of the maintenance fees is requested are:

CLAIM OR SITE NAME	BLM RECORDATION SERIAL NUMBER
1. SHANNA GOLD 2 ✓	AMC 427709
2.	
3.	
4.	
5.	
6.	
7.	
8.	
9.	
10.	

RECEIVED
BLM AZ STATE OFFICE
2016 JUL 11 A 9:19
PHOENIX, ARIZONA

The owner(s) (claimants) of the above mining claims and sites are:

RANDY KARRY
(Owner's Name - Please Print)
31434 MARINE DR.
(Owner's Mailing Address)

Randy Karry
(Owner's Signature)
PARKER AZ 85344
(City) (State) (Zip Code)

WESLEY KARRY
(Owner's Name - Please Print)
P.O. BOX 577
(Owner's Mailing Address)

Randy Karry agent
(Owner's Signature)
ALLYN WA 98524
(City) (State) (Zip Code)

(Owner's Name - Please Print)

(Owner's Signature)

(Owner's Mailing Address)

(City)

(State)

(Zip Code)

(Owner's Name - Please Print)

(Owner's Signature)

(Owner's Mailing Address)

(City)

(State)

(Zip Code)

(Continued on page 2)

ENTERED
483
AUG 30 2016
BY: fm

NWJ
PW

(Owner's Name - Please Print)	(Owner's Signature)		
(Owner's Mailing Address)	(City)	(State)	(Zip Code)
(Owner's Name - Please Print)	(Owner's Signature)		
(Owner's Mailing Address)	(City)	(State)	(Zip Code)
(Owner's Name - Please Print)	(Owner's Signature)		
(Owner's Mailing Address)	(City)	(State)	(Zip Code)
(Owner's Name - Please Print)	(Owner's Signature)		
(Owner's Mailing Address)	(City)	(State)	(Zip Code)

18 U.S.C. 1001 and 43 U.S.C. 1212 make it a crime for any person knowingly and willfully to make to any department or agency of the United States any false, fictitious or fraudulent statements or representations as to any matter within its jurisdiction.

INSTRUCTIONS

1. This certification is made under the provisions of 43 U.S.C. § 1744 and 30 U.S.C. §28-28k and the regulations thereunder (43 CFR Part 3830).
2. The claimant(s) must fill in the dates in paragraph 1 for the beginning and ending of the assessment year for which this waiver is sought.
3. The claimant(s) must fill in the date in paragraph 2 for the beginning of the assessment year for which this waiver is sought.
4. All claim and site names and BLM serial numbers must be listed for the mining claims, mill sites, and tunnel sites for which the waiver is sought.
5. All owners of the mining claims, mill sites, and tunnel sites and their addresses must be given.
6. This waiver form must be signed by all the claimants or their designated agent, in original form. If an agent is designated, a notarized designation of agent, signed by all of the claimants with proper address given, must be submitted with this waiver.
7. This form must be filed no later than September 1st for the upcoming assessment year in the BLM State Office where the mining claims or sites are recorded, or the waiver cannot be granted by the BLM. (Example: To obtain a waiver for the assessment year 2012, which begins on September 1, 2011, you must qualify for and file for a waiver no later than September 1, 2011, in the proper BLM State Office.)
8. For all mining claims which require assessment work, you must record an affidavit of labor on or before the December 30th immediately following the filing of this waiver. For all other mining claims or sites waived, you must record a notice of intent to hold on or before the December 30th immediately following the filing of this waiver.
9. Mill and tunnel sites may also be listed on this waiver and be waived from payment of the maintenance fee. A notice of intent to hold for these sites is required to be filed by the December 30th following the filing of this waiver.

RECEIVED
 JIMAZ STATE OFFICE
 2016 JUL 11 A 9:21
 PHOENIX, ARIZONA

FOR OFFICIAL USE ONLY

I, Wesley Karry, residence in Washington State, mailing address P.O. Box 577, Allyn, Washington 98524, in Placer Association with Randy Karry concordant with Federal Mining Claim Law to own 40 acres contiguously named Shanna Gold 2 Placer Mining Claim AMC # 427709 give Randy Karry, an Applied Geologist the Power of Attorney to sign and represent me as agent in with documents by the Bureau of Land Management and Yavapai County in accordance with 43CFR 1822.10, Federal Law, 30 U.S.C. 35, 36 and regulations at 43 CFR 3832.22 describing bona fide interest of both locators requirements and in accordance with 43 CFR 3833.33, in the transfer, sell or otherwise convey (Lease Option to Purchase Agreement) to collect monies, distribute monies and sign any document for example Maintenance Fee Waiver or Notice of Non -Liability for Labor and Materials Furnished in the conditions of Lease Option to Purchase Agreement established, and Bill of Sale and to sign Affidavit of Performance of Annual Work pertaining to Shanna Gold2 Placer Mining Claim, AMC 427709, and Yavapai County NML 2014-0015288.

Dated 8-30-14

[Signature]
Wesley Karry

Placer Association Member of Shanna Gold 2 Placer Mining Claim AMC 427709

Notary [Signature] Heidi M. Wolford

WASHINGTON SHORT-FORM INDIVIDUAL ACKNOWLEDGMENT (RCW 42.43.100)

State of Washington }
County of Mason } ss.


I certify that I know or have satisfactory evidence that Wesley D Karry
Name of Signer

is the person who appeared before me, and said person acknowledged that hershe signed this instrument and acknowledged it to be his/her free and voluntary act for the uses and purposes mentioned in the instrument

Dated: 08/30/2014
Month/Day/Year

[Signature]
Signature of Notarizing Officer

Notary Public
Title (Such as "Notary Public")



My appointment expires 09/10/2016
Month/Day/Year of Appointment Expiration

UNITED STATES
DEPARTMENT OF THE INTERIOR
BUREAU OF LAND MANAGEMENT

27

Amc 427709

MAINTENANCE FEE WAIVER CERTIFICATION

Ram

FORM APPROVED
OMB NO. 1004-0114
Expires: October 31, 2016

SEE INSTRUCTIONS ON PAGE 2

1. This small miner waiver is filed for the assessment year beginning on September 1, 2017 and ending on September 1, 2018.
2. The undersigned and all related parties owned ten or fewer mining claims, mill, or tunnel sites located and maintained on Federal lands in the United States of America on September 1, 2017.
3. The undersigned have performed the assessment work required by law for each mining claim listed prior to filing this waiver and understand that by filing this form the undersigned must file an affidavit of assessment work with the Bureau of Land Management (BLM) by the December 30th following the filing of this waiver.
4. The undersigned understand that if the assessment work obligation has not yet come due under 30 U.S.C. 28 (for those claims in their first assessment year only), a notice of intent to hold reciting this condition must be recorded by the December 30th following the filing of this waiver.
5. The undersigned understand that mill and tunnel sites may also be listed on this waiver and be waived from payment of the maintenance fee, and that a notice of intent to hold for these sites is required to be filed with the BLM by the December 30th following the filing of this waiver.
6. The undersigned understand and acknowledge that pursuant to 43 U.S.C. 1212 and 18 U.S.C. 1001, the filing or recording of a false, fictitious, or fraudulent document with the BLM may result in a fine of up to \$250,000, a prison term not to exceed five years, or both.
7. The mining claims, mill or tunnel sites for which this waiver from payment of the maintenance fees is requested are:

CLAIM OR SITE NAME	BLM RECORDATION SERIAL NUMBER
1. SHANNA GOLD 2 PLACEIZ ✓	AMC 427709
2.	
3.	
4.	
5.	
6.	
7.	
8.	
9.	
10.	

BLM RECEIVED
 2017 MAY 15 P 3:03
 PHOENIX, ARIZONA
 RECEIVED
 2017 MAY 15 P 3:03
 PHOENIX, ARIZONA

The owner(s) (claimants) of the above mining claims and sites are:

Mw check
201

RANDY KARRY

(Owner's Name - Please Print)

31434 MARINE DR.

(Owner's Mailing Address)

Randy Karry

(Owner's Signature)

PARKER

(City)

AZ 85344

(State)

(Zip Code)

(Owner's Name - Please Print)

(Owner's Signature)

(Owner's Mailing Address)

(City)

(State)

(Zip Code)

(Owner's Name - Please Print)

(Owner's Signature)

(Owner's Mailing Address)

(City)

(State)

(Zip Code)

(Owner's Name - Please Print)

(Owner's Signature)

(Owner's Mailing Address)

(City)

(State)

(Zip Code)

AC 483
ENTERED SEP 01 2017

AB

(Owner's Name - Please Print)	(Owner's Signature)
(Owner's Mailing Address)	(City) (State) (Zip Code)
(Owner's Name - Please Print)	(Owner's Signature)
(Owner's Mailing Address)	(City) (State) (Zip Code)
(Owner's Name - Please Print)	(Owner's Signature)
(Owner's Mailing Address)	(City) (State) (Zip Code)
(Owner's Name - Please Print)	(Owner's Signature)
(Owner's Mailing Address)	(City) (State) (Zip Code)

18 U.S.C. 1001 and 43 U.S.C. 1212 make it a crime for any person knowingly and willfully to make to any department or agency of the United States any false, fictitious or fraudulent statements or representations as to any matter within its jurisdiction.

INSTRUCTIONS

1. This certification is made under the provisions of 43 U.S.C. § 1744 and 30 U.S.C. §28-28k and the regulations thereunder (43 CFR Part 3830).
2. The claimant(s) must fill in the dates in paragraph 1 for the beginning and ending of the assessment year for which this waiver is sought.
3. The claimant(s) must fill in the date in paragraph 2 for the beginning of the assessment year for which this waiver is sought.
4. All claim and site names and BLM serial numbers must be listed for the mining claims, mill sites, and tunnel sites for which the waiver is sought.
5. All owners of the mining claims, mill sites, and tunnel sites and their addresses must be given.
6. This waiver form must be signed by all the claimants or their designated agent, in original form. If an agent is designated, a notarized designation of agent, signed by all of the claimants with proper address given, must be submitted with this waiver.
7. This form must be filed no later than September 1st for the upcoming assessment year in the BLM State Office where the mining claims or sites are recorded, or the waiver cannot be granted by the BLM. (Example: To obtain a waiver for the assessment year 2012, which begins on September 1, 2011, you must qualify for and file for a waiver no later than September 1, 2011, in the proper BLM State Office.)
8. For all mining claims which require assessment work, you must record an affidavit of labor on or before the December 30th immediately following the filing of this waiver. For all other mining claims or sites waived, you must record a notice of intent to hold on or before the December 30th immediately following the filing of this waiver.
9. Mill and tunnel sites may also be listed on this waiver and be waived from payment of the maintenance fee. A notice of intent to hold for these sites is required to be filed by the December 30th following the filing of this waiver.

PHOENIX, ARIZONA

FOR OFFICIAL USE ONLY

2017 MAY 15 P 3:03

RECEIVED

BLM AZ STATE OFFICE

RANDY KARRY
31434 MARINE DR.
PARKER, AZ
85344

PHOENIX, AZ 852

12 MAY 2017 PM 8 L



BUREAU OF LAND MANAGEMENT
PHOENIX OFFICE
ONE NORTH CENTRAL AVENUE
SUITE 800
PHOENIX, ARIZONA 85004-4427

PHOENIX, ARIZONA

2017 MAY 15 P 2:46

RECEIVED
BLM AZ STATE OFFICE

85004-442700



United States of the Department of Interior

Bureau of Land Management

May 11th, 2017

Phoenix Office

One North Central Avenue, Suite 800

Phoenix, Arizona 85004-4427

RE: Small Miner Certification

Enclosed is Maintenance Fee Waiver Certification for Assessment year Sept 1st 2017 through September 1st, 2018, for the Shanna Gold 2 Placer Mining Claim AMC 427709.

Owners:

Randy Karry

31434 Marine Dr.

Parker, AZ 85344



Sincere,

Randy Karry

602-686-0391

RECEIVED
BLM AZ STATE OFFICE
2017 MAY 15 P 3:03
PHOENIX, ARIZONA

427709

AFFIDAVIT OF ANNUAL ASSESSMENT WORK

WHEN RECORDED, MAIL DOCUMENT TO:

NAME: RANDY KARRY

ADDRESS: 31434 MARINE DR

CITY, STATE, ZIP: PARKER, AZ
85344

FOR COUNTY RECORDER'S USE


No. of Claims 1
x \$10/claim
Total due BLM \$ 10.00

TO ALL WHOM IT MAY CONCERN:

1. The undersigned certifies that at least \$100 per claim was expended for development, labor and improvements, or equivalent value added, as the annual assessment work for the assessment year ending September 1, 2016 for the following contiguous unpatented mining claim(s), located in the County of YAVAPAI, in the State of ARIZONA.

BLM Serial No.	Name of Claim	Tp	Rg	Sec	Mer	County Recordation Book and Page No.	Date
AMC 427709	SHANNA GOLD 2	TOWNSHIP	RANGE	SECTION	MERIDIAN	INSTRUMENT 2014-0015288	4-08-2014

RECEIVED
 DEPT. OF THE INTERIOR
 BUREAU OF LAND MANAGEMENT
 PHOENIX, ARIZONA
 2016 JUL 11 A 9:24


 DEPARTMENT OF THE INTERIOR
 JUL 11 2016
 BY: R. Am

2. Type of labor and improvements (specify what was done and give the total value for that labor and improvement to show at least \$100 for each claim). If a geological, geochemical, or geophysical survey was performed, as per 30 U.S.C. 28-1, reference the title of the report of survey, give cost and date of the survey and report, and indicate it was filed with the County Recorder:

Description of Work Performed	Value of Work Performed	Date Work Was Performed
REPAIRED ROAD DUE TO SEASONAL FLOODING	\$200 ⁰⁰	11-15-2016

3. Name and mailing address of each person who performed the labor and improvements:

Name (please print)
 RANDY KARRY

Current Mailing Address (please print)
 31434 MARINE DR
 PARKER, AZ 85344

4. Name and mailing address of each person who holds and claims the subject mining claim(s) for the valuable minerals contained therein. Be sure to indicate if there is a change of address:

Name (please print)
 RANDY KARRY

Current Mailing Address (please print)
 31434 MARINE DR
 PARKER, AZ 85344

RECEIVED
 IN AZ STATE OFFICE
 2016 JUL 11 A 9:24
 PHOENIX, ARIZONA

5. The undersigned testifies that on the date of June 27th, 2016, all monuments required by law were erected upon the subject claim(s), and all notices required by law were posted on the subject claim(s) or copies thereof were in place, and at said date, each corner monument bore or contained

markings sufficient to appropriately designate the corner of the claim to which it pertains and the name of the claim(s).

I hereby certify under penalty of perjury under the laws of the State of ARIZONA that the foregoing statements are true and correct:

Randy Karry
(Signature of person responsible for above statement)

Date: June 27th, 2016

Title 18 U.S.C. 1001 and 43 U.S.C. 1212 make it a crime for any person knowingly and willfully to make to any department or agency of the United States any false, fictitious or fraudulent statements or representations as to any matter within its jurisdiction.

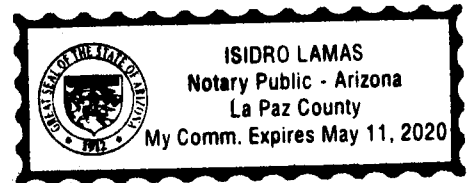
Notary Block

SUBSCRIBED AND SWORN TO before me, this 27 day of June 2016

By: [Signature]
(Signature of Affiant)

Title: Notary Public

My Commission Expires: May 11, 2020



INSTRUCTIONS

1. This is an optional form that may be used to satisfy the requirements for the Bureau of Land Management (BLM) under the provisions of 43 U.S.C. §1744 and 30 U.S.C. §28-28d and the regulations thereunder (43 CFR part 3835). Since local and State laws may vary, you should contact your local and State agencies where the claims are located to ensure all applicable laws and requirements are satisfied.
2. The claimant(s) must fill in the date in paragraph 1 for the applicable assessment year and the county and state where the claims are located.
3. All claim names, BLM serial numbers, legal descriptions, and original county recording information must be listed for the claims pertaining to this assessment notice.
4. The claimant(s) must complete paragraph 2 listing all labor or improvements which was performed on or did benefit the subject mining claims. The value and date of the labor or improvements must also be listed. The total amount of labor or improvements can be listed, but the total expenditure must equal at least \$100 for each claim.
5. The names and current mailing addresses of the person(s) performing the labor shall be listed in paragraph 3.
6. The name and current mailing address of each owner (claimant) of the claims shall be listed in paragraph 4. The mailing address shall be the owner's address and not the address of an agent or anyone representing the claimant. Be sure to note if there has been a change of address.
7. Paragraph 5 shall be completed to show the date it was verified that all monuments required by law were properly erected, all notices were posted, and that corners were appropriately designated for all claims listed.
8. An exact legible reproduction or duplicate (other than microfilm or other electronic media) of this affidavit or another type of affidavit of assessment work that you file or will file in the county where each claim is located, must be filed with the BLM on or before December 30 of the calendar year in which the assessment year ends. For mill or tunnel sites, a separate notice of intent to hold must be filed with the BLM on or before December 30. Requirements for filing a notice of intent to hold can be found at 43 CFR 3835.33.
9. A processing fee of \$10 for each claim listed must be remitted to the BLM along with this or any other affidavit of assessment work.

RECEIVED
STATE OFFICE
ARIZONA
JUN 27 11:09 AM '16

NOTICES

THE PRIVACY ACT and 43 CFR 2.48(d) require that you be furnished with the following information in connection with the information requested by this form.

AUTHORITY: 30 U.S.C. §28-28d and 43 CFR part 3835 permit collection of the information requested by this form.

PRINCIPAL PURPOSE: The BLM will use the information you provide to document compliance with 43 U.S.C. 1744 and that assessment work has been completed in accordance with 30 U.S.C. § 28-28d and 43 CFR part 3835 in lieu of paying the maintenance fee for the mining claims listed on this form.

ROUTINE USES: The BLM will only disclose this information in accordance with the provisions at 43 CFR 2.56(b) and (c).

EFFECT OF NOT PROVIDING INFORMATION: Disclosure of the requested information is required by 30 U.S.C. § 28-28d and 43 CFR part 3835 for claimants qualified to perform assessment work in lieu of paying the maintenance fee. Failure to submit all the requested information or to complete this form will delay the BLM's processing of the form and may preclude the BLM's acceptance of the assessment work information, which may result in forfeiture of the mining claim(s) by the claimant.

THE PAPERWORK REDUCTION ACT requires us to inform you that:

Use of this form is optional. You must perform assessment if a waiver to pay the maintenance fee has been requested. This form is provided to help you attest that annual assessment work has been completed in lieu of paying the maintenance fee for your claim(s). Submission of the requested information is necessary to obtain or retain a benefit.

You do not have to respond to this or any other Federal agency-sponsored information collection unless it displays a valid OMB control number.

BURDEN HOURS STATEMENT: The estimated public reporting burden for this form is 30 minutes per response, including the time for reviewing instructions, gathering and maintaining data, and completing and reviewing the form. You may submit comments regarding the burden estimate or any other aspect of this form to: U.S. Department of the Interior, Bureau of Land Management (1004-0114), Bureau Information Collection Clearance Officer (WO-630), 1849 C Street, N.W., Room 2134LM, Washington, D.C. 20240.

RECEIVED
BLM STATE OFFICE
2016 JUL 11 A 9:24
TUCSON, ARIZONA

United States Department of the Interior
Bureau of Land Management
 DIV OF LANDS, MINRLS & ENERGY
 ONE N CENTRAL AVE
 PHOENIX, AZ 85004 -4427
 Phone: 602-417-9200

Receipt

No: 3603393

Transaction #: 3706773	
Date of Transaction: 07/11/2016	
CUSTOMER:	
RANDY KARRY 31434 MARINE DR PARKER, AZ 85344-8830 US	

LINE #	QTY	DESCRIPTION	REMARKS	UNIT PRICE	TOTAL
1	1.00	LOCATABLE MINERALS / MINING CLAIMS-NOT NEW-UNADJUD, ONE AUTH NO. ONLY / MINING CLAIM MONEY RECEIVED CASES: AMC427709/\$10.00	2017 WAIVER/2016 AFFADAVIT	- n/a -	10.00
TOTAL:					\$10.00

PAYMENT INFORMATION			
1	AMOUNT:	10.00	POSTMARKED: N/A
	TYPE:	CASH	RECEIVED: 07/11/2016
	NAME:	KARRY, RANDY 31434 MARINE DR PARKER AZ 85344-8830 US	

REMARKS

This receipt was generated by the automated BLM Collections and Billing System and is a paper representation of a portion of the official electronic record contained therein.

406535

STATE OF ARIZONA, I hereby certify that the within instrument was filed and signed.
County of _____ recorded _____, 20____.
In Docket No. _____, Page _____, at the request of _____

Fee No.:
427709

When recorded mail to: _____

Witness my hand and official seal.

Fee: \$ _____

County Recorder

By _____
Deputy Recorder

AFFIDAVIT OF PERFORMANCE OF ANNUAL WORK

State of Arizona
County of YAVAPAI

RECEIVED
PLAZA STATE OFFICE
PHOENIX, ARIZONA
2015 OCT 30 PM 12:37

1. The undersigned being duly sworn according to law deposes and says that they are a citizen of the United States, more than eighteen years of age and that all of the facts set forth in this affidavit are true and correct according to the best of their knowledge, information and belief.

2. That they are personally acquainted with the following mining claims.

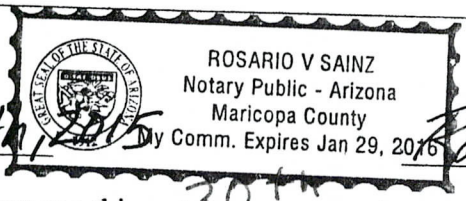
Claim Name	Arizona Mining Claim Number	Claim Type	Location Notice Recorded in Book or Docket No., Page No.
<u>ELECTROGOLD PLACER</u>	<u>AMC 406535</u>	<u>PLACER</u>	<u>B 4803 P 440 & P 441 2011-0017350</u>

3. That between the date of SEPT 1ST 2014 and SEPT 1ST 2015 at least TWO HUNDRED DOLLARS (\$ 200.00) worth of work and improvements were done and performed upon this claim not including location work.

4. The work and improvements were made by and at the expense of RANDY KARRY, owner of the mine whose address is 1009 EAST GARFIELD ST. PHOENIX, AZ 85006 for the purpose of complying with the laws of United States pertaining to assessment or annual work.

5. The name of the people employed by the owner to do the work and improvements were NONE N/A.

6. The work and improvements done were REPAIR ACCESS ROAD DUE TO EROSION CAUSED BY FLOODING.



Date OCTOBER 30th 2015
Subscribed to and sworn before me this 30th day of October 2015 by Randy Karry
Signature

My comm. Expires 01/29/2016
Notary Public Rosario V Sainz
Rec. 3423167

STATE OF ARIZONA, I hereby certify that the within instrument was filed and signed.
 County of _____ recorded _____, 20____.
 In Docket No. _____, Page _____, at the request of _____

When recorded mail to: _____ Witness my hand and official seal.
 _____ County Recorder
 By _____ Deputy Recorder

Fee No.: _____
 Fee: \$ _____

AFFIDAVIT OF PERFORMANCE OF ANNUAL WORK

State of Arizona
 County of _____

RECEIVED
 PHOENIX, ARIZONA
 2015 OCT 30 12:37
 PHOENIX STATE OFFICE

1. The undersigned being duly sworn according to law deposes and says that they are a citizen of the United States, more than eighteen years of age and that all of the facts set forth in this affidavit are true and correct according to the best of their knowledge, information and belief.

2. That they are personally acquainted with the following mining claims.

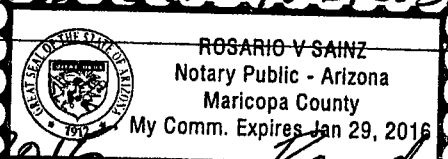
Claim Name	Arizona Mining Claim Number	Claim Type	Location Notice Recorded in Book or Docket No., Page No.
SHANNAGOLD 2	AMC 427709	PLACETZ	2014-0015288
			AND
			2015-0037414

3. That between the date of SEPT 1st 2014 and SEPT 1st 2015 at least TWO HUNDRED DOLLARS (\$ 200.00) worth of work and improvements were done and performed upon this claim not including location work.

4. The work and improvements were made by and at the expense of BANDY KARRY owner of the mine whose address is 1009 EAST GARFIELD ST. PHOENIX, AZ 85006 for the purpose of complying with the laws of United States pertaining to assessment or annual work.

5. The name of the people employed by the owner to do the work and improvements were NONE N/A.

6. The work and improvements done were REPAIR ACCESS ROAD DUE TO EROSION CAUSED BY FLOODING



Date OCTOBER 30th, 2015 _____ Signature Kandy Karry
 Subscribed to and sworn before me this 30th day of October 2015 by Kandy Karry

My comm. Expires 01/29/2016 _____ Notary Public

United States Department of the Interior
Bureau of Land Management
 LANDS/RECREATION & PLANNING
 ONE N CENTRAL AVE
 PHOENIX, AZ 85004 -2203
 Phone: 602-417-9200

Receipt

No: 3423167

Transaction #: 3522082	
Date of Transaction: 10/30/2015	
CUSTOMER:	
RANDY KARRY 1009 E GARFIELD ST UNIT B PHOENIX,AZ 85006-3237 US	

LINE #	QTY	DESCRIPTION	REMARKS	UNIT PRICE	TOTAL
1	1.00	LOCATABLE MINERALS / MINING CLAIMS- NOT NEW-UNADJUD,ONE AUTH NO. ONLY / MINING CLAIM MONEY RECEIVED CASES: AMC427709/\$20.00	2015 POL (2)	- n/a -	20.00
TOTAL:					\$20.00

PAYMENT INFORMATION			
1	AMOUNT:	20.00	POSTMARKED: N/A
	TYPE:	CASH	RECEIVED: 10/30/2015
	NAME:	KARRY, RANDY 1009 E GARFIELD ST UNIT B PHOENIX AZ 85006-3237 US	

REMARKS

This receipt was generated by the automated BLM Collections and Billing System and is a paper representation of a portion of the official electronic record contained therein.

ENTERED
 NOV 02 2015
 BY: *[Signature]*

UNITED STATES
DEPARTMENT OF THE INTERIOR
BUREAU OF LAND MANAGEMENT
MAINTENANCE FEE WAIVER CERTIFICATION

147 *ELC*

427709
FORM APPROVED
OMB NO. 1004-0114
Expires: October 31, 2016

SEE INSTRUCTIONS ON PAGE 2

1. This small miner waiver is filed for the assessment year beginning on September 1, 2015 and ending on September 1, 2016.
2. The undersigned and all related parties owned ten or fewer mining claims, mill, or tunnel sites located and maintained on Federal lands in the United States of America on September 1, 2015.
3. The undersigned have performed the assessment work required by law for each mining claim listed prior to filing this waiver and understand that by filing this form, the undersigned must file an affidavit of assessment work with the Bureau of Land Management (BLM) by the December 30th following the filing of this waiver.
4. The undersigned understand that if the assessment work obligation has not yet come due under 30 U.S.C. 28 (for those claims in their first assessment year only), a notice of intent to hold reciting this condition must be recorded by the December 30th following the filing of this waiver.
5. The undersigned understand that mill and tunnel sites may also be listed on this waiver and be waived from payment of the maintenance fee, and that a notice of intent to hold for these sites is required to be filed with the BLM by the December 30th following the filing of this waiver.
6. The undersigned understand and acknowledge that pursuant to 43 U.S.C. 1212 and 18 U.S.C. 1001, the filing or recording of a false, fictitious, or fraudulent document with the BLM may result in a fine of up to \$250,000, a prison term not to exceed five years, or both.
7. The mining claims, mill or tunnel sites for which this waiver from payment of the maintenance fees is requested are:

CLAIM OR SITE NAME	BLM RECORDATION SERIAL NUMBER
1. SHANNA GOLD 2 ✓	AMC 427709
2.	
3.	
4.	
5.	
6.	
7.	
8.	
9.	
10.	

The owner(s) (claimants) of the above mining claims and sites are:

<u>RANDY KARRY</u> (Owner's Name - Please Print)	<u>Randy Karry</u> (Owner's Signature)
<u>1009 E. GARFIELD ST UNIT B</u> (Owner's Mailing Address)	<u>PHOENIX AZ 85006</u> (City) (State) (Zip Code)

<u>WESLEY KARRY</u> (Owner's Name - Please Print)	<u>Randy Karry for WESLEY KARRY</u> (Owner's Signature)
<u>P.O. BOX 577</u> (Owner's Mailing Address)	<u>ALLYN WA 98524</u> (City) (State) (Zip Code)

_____ (Owner's Name - Please Print)	_____ (Owner's Signature)
_____ (Owner's Mailing Address)	_____ (City) (State) (Zip Code)

_____ (Owner's Name - Please Print)	_____ (Owner's Signature)
_____ (Owner's Mailing Address)	_____ (City) (State) (Zip Code)

ENTERED
SEP 02 2015
BY: *[Signature]*

RECEIVED
BLM AZ STATE OFFICE
2015 AUG - 3 P 12 54
PHOENIX, ARIZONA

9/2/2015

(Owner's Name - Please Print)	(Owner's Signature)		
(Owner's Mailing Address)	(City)	(State)	(Zip Code)
(Owner's Name - Please Print)	(Owner's Signature)		
(Owner's Mailing Address)	(City)	(State)	(Zip Code)
(Owner's Name - Please Print)	(Owner's Signature)		
(Owner's Mailing Address)	(City)	(State)	(Zip Code)
(Owner's Name - Please Print)	(Owner's Signature)		
(Owner's Mailing Address)	(City)	(State)	(Zip Code)

18 U.S.C. 1001 and 43 U.S.C. 1212 make it a crime for any person knowingly and willfully to make to any department or agency of the United States any false, fictitious or fraudulent statements or representations as to any matter within its jurisdiction.

INSTRUCTIONS

1. This certification is made under the provisions of 43 U.S.C. § 1744 and 30 U.S.C. §28-28k and the regulations thereunder (43 CFR Part 3830).
2. The claimant(s) must fill in the dates in paragraph 1 for the beginning and ending of the assessment year for which this waiver is sought.
3. The claimant(s) must fill in the date in paragraph 2 for the beginning of the assessment year for which this waiver is sought.
4. All claim and site names and BLM serial numbers must be listed for the mining claims, mill sites, and tunnel sites for which the waiver is sought.
5. All owners of the mining claims, mill sites, and tunnel sites and their addresses must be given.
6. This waiver form must be signed by all the claimants or their designated agent, in original form. If an agent is designated, a notarized designation of agent, signed by all of the claimants with proper address given, must be submitted with this waiver.
7. This form must be filed no later than September 1st for the upcoming assessment year in the BLM State Office where the mining claims or sites are recorded, or the waiver cannot be granted by the BLM. (Example: To obtain a waiver for the assessment year 2012, which begins on September 1, 2011, you must qualify for and file for a waiver no later than September 1, 2011, in the proper BLM State Office.)
8. For all mining claims which require assessment work, you must record an affidavit of labor on or before the December 30th immediately following the filing of this waiver. For all other mining claims or sites waived, you must record a notice of intent to hold on or before the December 30th immediately following the filing of this waiver.
9. Mill and tunnel sites may also be listed on this waiver and be waived from payment of the maintenance fee. A notice of intent to hold for these sites is required to be filed by the December 30th following the filing of this waiver.

FOR OFFICIAL USE ONLY

RECEIVED
BLM ARIZONA STATE OFFICE
PHOENIX, ARIZONA
211 AUG - 3 P 12: 54

Pow Attorney Authorization

I, Wesley Karry, residence in Washington State, mailing address P.O. Box 577, Allyn, Washington 98524, in Placer Association with Randy Karry concordant with Federal Mining Claim Law to own 40 acres contiguously named Shanna Gold 2 Placer Mining Claim AMC # 427709 give Randy Karry, an Applied Geologist the Power of Attorney to sign and represent me as agent in with documents by the Bureau of Land Management and Yavapai County in accordance with 43CFR 1822.10, Federal Law, 30 U.S.C. 35, 36 and regulations at 43 CFR 3832.22 describing bona fide interest of both locators requirements and in accordance with 43 CFR 3833.33, in the transfer, sell or otherwise convey (Lease Option to Purchase Agreement) to collect monies, distribute monies and sign any document for example Maintenance Fee Waiver or Notice of Non -Liability for Labor and Materials Furnished in the conditions of Lease Option to Purchase Agreement established, and Bill of Sale and to sign Affidavit of Performance of Annual Work pertaining to Shanna Gold2 Placer Mining Claim, AMC 427709, and Yavapai County NML 2014-0015288.

Dated 8-30-14

Wesley Karry
Wesley Karry

Placer Association Member of Shanna Gold 2 Placer Mining Claim AMC 427709

Notary Heidi M. Wolford Heidi M. Wolford

WASHINGTON SHORT-FORM INDIVIDUAL ACKNOWLEDGMENT (RCW 42.44.160)

State of Washington }
County of Mason } ss.

I certify that I know or have satisfactory evidence that Wesley D Karry
Name of Signer


is the person who appeared before me, and said person acknowledged that he/she signed this instrument and acknowledged it to be his/her free and voluntary act for the uses and purposes mentioned in the instrument.

Dated: 08/30/2014
Month/Day/Year

Heidi M. Wolford
Signature of Notarizing Officer

Notary Public
Title (Such as "Notary Public")

My appointment expires 09/10/2016
Month/Day/Year of Appointment Expiration



Place Notary Seal and/or Stamp Above

RECEIVED
BLM AZ STATE OFFICE
2015 AUG - 3 P 12:54
PHOENIX, ARIZONA

Corrected Waiver

597

Form 3830-2
(October 2013)

UNITED STATES
DEPARTMENT OF THE INTERIOR
BUREAU OF LAND MANAGEMENT

MAINTENANCE FEE WAIVER CERTIFICATION

FORM APPROVED
OMB NO. 1004-0114
Expires: October 31, 2016

AMC 427709

SEE INSTRUCTIONS ON PAGE 2

- This small miner waiver is filed for the assessment year beginning on September 1, 2014 and ending on September 1, 2015.
- The undersigned and all related parties owned ten or fewer mining claims, mill, or tunnel sites located and maintained on Federal lands in the United States of America on September 1, 2014.
- The undersigned have performed the assessment work required by law for each mining claim listed prior to filing this waiver and understand that by filing this form, the undersigned must file an affidavit of assessment work with the Bureau of Land Management (BLM) by the December 30th following the filing of this waiver.
- The undersigned understand that if the assessment work obligation has not yet come due under 30 U.S.C. 28 (for those claims in their first assessment year only), a notice of intent to hold reciting this condition must be recorded by the December 30th following the filing of this waiver.
- The undersigned understand that mill and tunnel sites may also be listed on this waiver and be waived from payment of the maintenance fee, and that a notice of intent to hold for these sites is required to be filed with the BLM by the December 30th following the filing of this waiver.
- The undersigned understand and acknowledge that pursuant to 43 U.S.C. 1212 and 18 U.S.C. 1001, the filing or recording of a false, fictitious, or fraudulent document with the BLM may result in a fine of up to \$250,000, a prison term not to exceed five years, or both.
- The mining claims, mill or tunnel sites for which this waiver from payment of the maintenance fees is requested are:

CLAIM OR SITE NAME	BLM RECORDATION SERIAL NUMBER
1. SHANNA GOLD 2	AMC # 427709
2.	
3.	
4.	
5.	
6.	
7.	
8.	
9.	
10.	

The owner(s) (claimants) of the above mining claims and sites are:

DATED: AUGUST 30th, 2014

RANDY KARRY

(Owner's Name - Please Print)

Randy Karry

(Owner's Signature)

1121 N. 26TH STREET APT#2 PHOENIX

(Owner's Mailing Address)

(City)

AZ

(State)

85008

(Zip Code)

WESLEY KARRY

(Owner's Name - Please Print)

POWER OF ATTORNEY ATTACHED

Randy Karry

(Owner's Signature)

P.O. BOX 577

(Owner's Mailing Address)

ALLYN

(City)

WA

(State)

98524

(Zip Code)

(Owner's Name - Please Print)

(Owner's Signature)

(Owner's Mailing Address)

(City)

(State)

(Zip Code)

(Owner's Name - Please Print)

(Owner's Signature)

CHECKED SEP 23 2014

(Owner's Mailing Address)

(City)

(State)

(Zip Code)

ENTERED
AC-483
SEP 16 2014
BY: PB

RECEIVED
BLM AZ STATE OFFICE
2014 SEP -2 P 2:56
PHOENIX, ARIZONA

(Owner's Name - Please Print)	(Owner's Signature)		
(Owner's Mailing Address)	(City)	(State)	(Zip Code)
(Owner's Name - Please Print)	(Owner's Signature)		
(Owner's Mailing Address)	(City)	(State)	(Zip Code)
(Owner's Name - Please Print)	(Owner's Signature)		
(Owner's Mailing Address)	(City)	(State)	(Zip Code)
(Owner's Name - Please Print)	(Owner's Signature)		
(Owner's Mailing Address)	(City)	(State)	(Zip Code)

18 U.S.C. 1001 and 43 U.S.C. 1212 make it a crime for any person knowingly and willfully to make to any department or agency of the United States any false, fictitious or fraudulent statements or representations as to any matter within its jurisdiction.

INSTRUCTIONS

1. This certification is made under the provisions of 43 U.S.C. § 1744 and 30 U.S.C. §28-28k and the regulations thereunder (43 CFR Part 3830).
2. The claimant(s) must fill in the dates in paragraph 1 for the beginning and ending of the assessment year for which this waiver is sought.
3. The claimant(s) must fill in the date in paragraph 2 for the beginning of the assessment year for which this waiver is sought.
4. All claim and site names and BLM serial numbers must be listed for the mining claims, mill sites, and tunnel sites for which the waiver is sought.
5. All owners of the mining claims, mill sites, and tunnel sites and their addresses must be given.
6. This waiver form must be signed by all the claimants or their designated agent, in original form. If an agent is designated, a notarized designation of agent, signed by all of the claimants with proper address given, must be submitted with this waiver.
7. This form must be filed no later than September 1st for the upcoming assessment year in the BLM State Office where the mining claims or sites are recorded, or the waiver cannot be granted by the BLM. (Example: To obtain a waiver for the assessment year 2012, which begins on September 1, 2011, you must qualify for and file for a waiver no later than September 1, 2011, in the proper BLM State Office.)
8. For all mining claims which require assessment work, you must record an affidavit of labor on or before the December 30th immediately following the filing of this waiver. For all other mining claims or sites waived, you must record a notice of intent to hold on or before the December 30th immediately following the filing of this waiver.
9. Mill and tunnel sites may also be listed on this waiver and be waived from payment of the maintenance fee. A notice of intent to hold for these sites is required to be filed by the December 30th following the filing of this waiver.

RECEIVED
 BLM AZ STATE OFFICE
 2011 SEP - 2 P 2: 26
 PHOENIX, ARIZONA

FOR OFFICIAL USE ONLY

I, Wesley Karry, residence in Washington State, mailing address P.O. Box 577, Allyn, Washington 98524, in Placer Association with Randy Karry concordant with Federal Mining Claim Law to own 40 acres contiguously named Shanna Gold 2 Placer Mining Claim AMC # 427709 give Randy Karry, an Applied Geologist the Power of Attorney to sign and represent me as agent in with documents by the Bureau of Land Management and Yavapai County in accordance with 43CFR 1822.10, Federal Law, 30 U.S.C. 35, 36 and regulations at 43 CFR 3832.22 describing bona fide interest of both locators requirements and in accordance with 43 CFR 3833.33, in the transfer, sell or otherwise convey (Lease Option to Purchase Agreement) to collect monies, distribute monies and sign any document for example Maintenance Fee Waiver or Notice of Non -Liability for Labor and Materials Furnished in the conditions of Lease Option to Purchase Agreement established, and Bill of Sale and to sign Affidavit of Performance of Annual Work pertaining to Shanna Gold2 Placer Mining Claim, AMC 427709, and Yavapai County NML 2014-0015288.

Dated 8-30-14

[Signature]
Wesley Karry

Placer Association Member of Shanna Gold 2 Placer Mining Claim AMC 427709

Notary Heidi M. Wolford

WASHINGTON SHORT-FORM INDIVIDUAL ACKNOWLEDGMENT (RCW 42.44.100)

State of Washington }
County of Mason } ss.


I certify that I know or have satisfactory evidence that Wesley D Karry
Name of Signer

is the person who appeared before me, and said person acknowledged that he/she signed this instrument and acknowledged it to be his/her free and voluntary act for the uses and purposes mentioned in the instrument.

Dated: 08/30/2014
Month/Day/Year

Heidi M. Wolford
Signature of Notarizing Officer

Notary Public
Title (Such as "Notary Public")



Place Notary Seal and/or Stamp Above

My appointment expires 09/10/2016
Month/Day/Year of Appointment Expiration

RECEIVED
BLM AZ STATE OFFICE
2014 SEP - 2 P 2: 26
PHOENIX, ARIZONA

Randy Karpay
1121 N. 26th STREET

APT #
PHOENIX, AZ 85008

RECEIVED
BLM AZ STATE OFFICE

2014 SEP -2 PM 2:26

PHOENIX, ARIZONA

PHOENIX AZ 852

30 AUG 2014 PM 8 L



ATTN: RECORDING OFFICE
BUREAU OF LAND MANAGEMENT
ONE NORTH CENTRAL AVE, Ste 800
PHOENIX, AZ 85004-4427

850044427



1597

UNITED STATES
DEPARTMENT OF THE INTERIOR
BUREAU OF LAND MANAGEMENT

MAINTENANCE FEE WAIVER CERTIFICATION

FORM APPROVED
OMB NO. 1004-0114
Expires: October 31, 2016

SEE INSTRUCTIONS ON PAGE 2

1. This small miner waiver is filed for the assessment year beginning on September 1, _____ and ending on September 1, _____.
2. The undersigned and all related parties owned ten or fewer mining claims, mill, or tunnel sites located and maintained on Federal lands in the United States of America on September 1, _____.
3. The undersigned have performed the assessment work required by law for each mining claim listed prior to filing this waiver and understand that by filing this form, the undersigned must file an affidavit of assessment work with the Bureau of Land Management (BLM) by the December 30th following the filing of this waiver.
4. The undersigned understand that if the assessment work obligation has not yet come due under 30 U.S.C. 28 (for those claims in their first assessment year only), a notice of intent to hold reciting this condition must be recorded by the December 30th following the filing of this waiver.
5. The undersigned understand that mill and tunnel sites may also be listed on this waiver and be waived from payment of the maintenance fee, and that a notice of intent to hold for these sites is required to be filed with the BLM by the December 30th following the filing of this waiver.
6. The undersigned understand and acknowledge that pursuant to 43 U.S.C. 1212 and 18 U.S.C. 1001, the filing or recording of a false, fictitious, or fraudulent document with the BLM may result in a fine of up to \$250,000, a prison term not to exceed five years, or both.
7. The mining claims, mill or tunnel sites for which this waiver from payment of the maintenance fees is requested are:

CLAIM OR SITE NAME	BLM RECORDATION SERIAL NUMBER
1. SHANNA GOLD 2	ANC 427709
2.	
3.	
4.	
5.	
6.	
7.	
8.	
9.	
10.	

The owner(s) (claimants) of the above mining claims and sites are:

<p style="font-size: 2em; font-family: cursive;">RANDY KATRY</p> <p>(Owner's Name - Please Print)</p> <p>1121 N. 26th STREET APT#</p> <p>(Owner's Mailing Address)</p>	<p style="font-size: 2em; font-family: cursive;">Randy Katry</p> <p>(Owner's Signature)</p> <p>PHOENIX AZ 85021</p> <p>(City) (State) (Zip Code)</p>
(Owner's Name - Please Print)	(Owner's Signature)
(Owner's Mailing Address)	(City) (State) (Zip Code)
(Owner's Name - Please Print)	(Owner's Signature)
(Owner's Mailing Address)	(City) (State) (Zip Code)
(Owner's Name - Please Print)	(Owner's Signature)
(Owner's Mailing Address)	(City) (State) (Zip Code)

RECEIVED
 BLM AZ STATE OFFICE
 2014 SEP - 2 P 2:46
 PHOENIX, ARIZONA

Corrected Waiver Rec'd 9/2/14 ps

WESLEY KARTY

(Owner's Name - Please Print)

PO BOX 577

(Street or P.O. Box)

Wesley Karty

(Owner's Signature)

ALLYN

(City)

WA

(State)

98521

(Zip Code)

(Owner's Name - Please Print)

(Street or P.O. Box)

(Owner's Signature)

(City)

(State)

(Zip Code)

(Owner's Name - Please Print)

(Street or P.O. Box)

(Owner's Signature)

(City)

(State)

(Zip Code)

(Owner's Name - Please Print)

(Street or P.O. Box)

(Owner's Signature)

(City)

(State)

(Zip Code)

Title 18 U.S.C. Section 1001 and Title 43 U.S.C. Section 1212 makes it a crime for any person knowingly and willfully to make to any department or agency of the United States any false, fictitious or fraudulent statements or representations as to any matter within its jurisdiction.

INSTRUCTIONS

- This certification is made under the provisions of §1744 of Title 43 and § 28-28k of Title 30 of the United States Code; and the regulations thereunder (43 CFR Part 3830).
- The claimant(s) must fill in the dates in paragraph 1 for the beginning and ending of the assessment year for which this waiver is sought.
- The claimant(s) must fill in the date in paragraph 2 for the beginning of the assessment year for which this waiver is sought.
- All claim and site names and Bureau of Land Management (BLM) serial numbers must be listed for the mining claims, mill sites, and tunnel sites for which the waiver is sought.
- All owners of the mining claims, mill sites, and tunnel sites and their addresses must be given.
- This waiver form must be signed by all the claimants or their designated agent, in original form. If an agent is designated, a notarized designation of agent, signed by all of the claimants with proper address given, must be submitted with this waiver.
- This form must be filed no later than September 1st for the upcoming assessment year in the BLM State Office where the mining claims or sites are recorded, or the waiver cannot be granted by the BLM. (Example: To obtain a waiver for the assessment year 2012, which begins on September 1, 2011, you must qualify for and file for a waiver no later than September 1, 2011, in the proper BLM State Office.)
- For all mining claims which require assessment work, you must record an affidavit of labor on or before the December 30th immediately following the filing of this waiver. For all other mining claims or sites waived, you must record a notice of intent to hold on or before the December 30th immediately following the filing of this waiver.
- Mill and tunnel sites may also be listed upon this waiver and be waived from payment of the maintenance fee. A notice of intent to hold for these sites is required to be filed by the December 30th following the filing of this waiver.

RECEIVED
BLM STATE OFFICE
PHOENIX, ARIZONA
JAN 20 2011 9:46

FOR OFFICIAL USE ONLY

NOTICES

The Privacy Act and 43 CFR 2.48(d) require that you be furnished the following information in connection with the information requested by this form.

AUTHORITY: 30 U.S.C. 28f and 43 CFR part 3835 permit collection of the information requested by this form.

PRINCIPAL PURPOSE: The BLM will use the information you provide to verify that the owner(s) (claimants(s)) of a mining claim has/have complied with 30 U.S.C. 28f and 43 CFR part 3835 and is/are entitled to perform assessment work in lieu of paying the maintenance fee for the mining claims listed on this form.

ROUTINE USES: The BLM will only disclose this information in accordance with the provisions at 43 CFR 2.56(b) and (c).

EFFECT OF NOT PROVIDING INFORMATION: Disclosure of the requested information is required by 30 U.S.C. 28f and 43 CFR part 3835 for those claimants qualified to request the small miner waiver allowed. Failure to submit all the requested information or to complete this form will delay the BLM's processing of the form and may preclude the BLM's acceptance of the maintenance fee waiver request, which may result in forfeiture of the mining claim or site by the claimant.

The Paperwork Reduction Act requires us to inform you that:

The BLM collects this information to determine whether or not you are qualified for waiver of maintenance fees.

Submission of the requested information is necessary to obtain or retain a benefit.

You do not have to respond to this or any other Federal agency-sponsored information collection unless it displays a currently valid OMB control number.

BURDEN HOURS STATEMENT: Public reporting burden for this form is estimated to average 20 minutes per response, including the time for reviewing instructions, gathering and maintaining data, and completing and reviewing the form. You may submit comments regarding the burden estimate or any other aspect of this form to: U.S. Department of the Interior, Bureau of Land Management (1004-0114), Bureau Information Collection Clearance Officer (WO-630), Mail Stop 401 LS, 1849 C St., N.W., Washington, D.C. 20240.

RECEIVED
BLM AZ STATE OFFICE
2014 SEP - 2 P 2: 46
PHOENIX, ARIZONA

RANDY KARRY
1121 N. 26th STREET APT#2

PHOENIX, AZ

RECEIVED
BLM AZ STATE OFFICE

2014 SEP -2 P 2:46

PHOENIX, ARIZONA

85008

WALVER

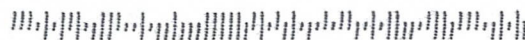
PHOENIX AZ 852

29 AUG 2014 PM 9 L



ATTN: SUZZIE
BUREAU OF LAND MANAGEMENT
ONE NORTH CENTRAL AVE. ST 800
PHOENIX, AZ 85004-4427

85004442700



NOTICE!!

These documents have been scanned!

Do not place un-scanned documents beneath this notice!

Do not remove this notice from this file!

GPO Jacket No. 560-102
Print Order 61540
Rise Business Services, LLC
Job=AZ15 6/24/2019



Box Number= AZ15128



Claim Begin-End: AMC427709-AMC427709

5 Miscellaneous



AZ15128-22

AMC427444-AMC427733

**NO
DOCUMENTS
FOUND**

NO DOCUMENTS FOUND
NO DOCUMENTS FOUND

NOTICE!!

These documents have been scanned!

Do not place un-scanned documents beneath this notice!

Do not remove this notice from this file!

GPO Jacket No. 560-102
Print Order 61540
Rise Business Services, LLC
Job=AZ15 6/24/2019



Box Number= AZ15128



Claim Begin-End: AMC427709-AMC427709

6 Location Notices-Amendments and Supporting Documents



AZ15128-22

AMC427444-AMC427733

**DEPARTMENT OF THE INTERIOR
BUREAU OF LAND MANAGEMENT
MINING CLAIMS**

Run Date/Time: 08/08/2016 01:37 PM

(LIVE) Serial Register Page

Page 1 of 1

01 10-21-1976;090STAT0090;43USC1744
Case Type 384201: PLACER CLAIM
Claim Name: SHANNA GOLD 2
Commodity :
Case Disposition: ACTIVE
Required Maintenance Fee: \$155.00

Total Acres
20.000

Serial Number
AMC427709
Lead File Number
AMC427709

Name & Address	Int Rel
KARRY RANDY ALAN 31434 MARINE DR PARKER, AZ 85344-8830	CLAIMANT

Mer Twp Rng Sec	Quadrant	District/Field Office	County
14 0080N 0050W 014	NE	HASSAYAMPA FO	YAVAPAI

Act Date	Code	Action	Action Remarks	Receipt Number
01/12/2014	403	LOCATION DATE		
04/07/2014	395	RECORDATION NOTICE RECD	1	3005118
07/11/2016	480	EVID OF ASSMT FILED	2016	3603393
08/03/2015	483	SMALL MINER CERT FILED	2016	
10/30/2015	480	EVID OF ASSMT FILED	2015	3423167
09/02/2014	483	SMALL MINER CERT FILED	2015	
04/07/2014	484	LOCATION YEAR / MAINTENANCE	2014;\$140	3005118
12/16/2014	480	EVID OF ASSMT FILED	2014	3191737
08/04/2016	392	MONIES RECEIVED	\$10.00;1	3621446
08/04/2016	396	TRF OF INTEREST FILED	KARRY WESLEY	3621446
08/04/2016	635	AMENDED LOCATION FILED	REDUCE ACRES	3621446
07/11/2016	404	COUNTY RECORDATION	2016-0033337;AMENDED	
04/07/2016	170	ADDRESS CHANGE FILED	CHANGE OF ADDRESS	
12/22/2015	113	ADDITIONAL INFO RECEIVED	SIGNED STIPS W. KARRY	
12/22/2015	113	ADDITIONAL INFO RECEIVED	SIGNED STIPS R. KARRY	
12/07/2015	393	DECISION/NOTICE ISSUED	STIPS REQUIRED	
08/07/2015	404	COUNTY RECORDATION	2015-0037414;	
08/03/2015	635	AMENDED LOCATION FILED	REDUCE LENGTH	3357507
07/17/2015	393	DECISION/NOTICE ISSUED	AMENDMENT REQUIRED	
07/02/2015	669	LAND STATUS CHECKED		
12/16/2014	170	ADDRESS CHANGE FILED	KARRY RANDY ALAN	
04/07/2014	501	ACCT ADV IN LEAD FILE	AMC427709;	
04/07/2014	685	ADDL MAINTENANCE FEE	2014;\$140	3005118

Line Nr Remarks

0001	REDUCED FROM 40 ACRES TO 25 ACRES
0002	1/5/2016-RKARRY RECORDED STMT OF AGRMT W/YAVAPAICNTY
CONT	#2016-0000321 AG

**NO WARRANTY IS MADE BY BLM
FOR USE OF THE DATA FOR
PURPOSES NOT INTENDED BY BLM**

**DEPARTMENT OF THE INTERIOR
BUREAU OF LAND MANAGEMENT
MINING CLAIMS**

Run Date/Time: 08/08/2016 10:30 AM

(LIVE) Serial Register Page

Page 1 of 1

01 10-21-1976;090STAT0090;43USC1744
Case Type 384201: PLACER CLAIM
Claim Name: SHANNA GOLD 2
Commodity :
Case Disposition: ACTIVE
Required Maintenance Fee: \$155.00

Total Acres
20.000

Serial Number
AMC427709
Lead File Number
AMC427709

Name & Address	Int Rel
KARRY RANDY ALAN 31434 MARINE DR PARKER, AZ 85344-8830	CLAIMANT

Mer Twp Rng Sec	Quadrant	District/Field Office	County
14 0080N 0050W 014	NE	HASSAYAMPA FO	YAVAPAI

Act Date	Code	Action	Action Remarks	Receipt Number
01/12/2014	403	LOCATION DATE		
04/07/2014	395	RECORDATION NOTICE RECD	1	3005118
07/11/2016	480	EVID OF ASSMT FILED	2016	3603393
08/03/2015	483	SMALL MINER CERT FILED	2016	
10/30/2015	480	EVID OF ASSMT FILED	2015	3423167
09/02/2014	483	SMALL MINER CERT FILED	2015	
04/07/2014	484	LOCATION YEAR / MAINTENANCE	2014;\$140	3005118
12/16/2014	480	EVID OF ASSMT FILED	2014	3191737
08/04/2016	392	MONIES RECEIVED	\$10.00;1	3621446
08/04/2016	396	TRF OF INTEREST FILED	KARRY WESLEY	3621446
08/04/2016	635	AMENDED LOCATION FILED	REDUCE ACRES	3621446
04/07/2016	170	ADDRESS CHANGE FILED	CHANGE OF ADDRESS	
12/22/2015	113	ADDITIONAL INFO RECEIVED	SIGNED STIPS W. KARRY	
12/22/2015	113	ADDITIONAL INFO RECEIVED	SIGNED STIPS R. KARRY	
12/07/2015	393	DECISION/NOTICE ISSUED	STIPS REQUIRED	
08/07/2015	404	COUNTY RECORDATION	2015-0037414;	
08/03/2015	635	AMENDED LOCATION FILED	REDUCE LENGTH	3357507
07/17/2015	393	DECISION/NOTICE ISSUED	AMENDMENT REQUIRED	
07/02/2015	669	LAND STATUS CHECKED		
12/16/2014	170	ADDRESS CHANGE FILED	KARRY RANDY ALAN	
04/07/2014	501	ACCT ADV IN LEAD FILE	AMC427709;	
04/07/2014	685	ADDL MAINTENANCE FEE	2014;\$140	3005118

Line Nr Remarks

0001	REDUCED FROM 40 ACRES TO 25 ACRES
0002	1/5/2016-RKARRY RECORDED STMT OF AGRMT W/YAVAPAI CNTY
CONT	#2016-0000321 AG

**NO WARRANTY IS MADE BY BLM
FOR USE OF THE DATA FOR
PURPOSES NOT INTENDED BY BLM**

**DEPARTMENT OF THE INTERIOR
BUREAU OF LAND MANAGEMENT**

MINING CLAIMS

(LIVE) Serial Register Page

Run Date/Time: 12/22/2015 03:41 PM

Page 1 of 1

01 10-21-1976;090STAT0090;43USC1744
Case Type 384201: PLACER CLAIM
Claim Name: SHANNA GOLD 2
Commodity :
Case Disposition: ACTIVE
Required Maintenance Fee: \$310.00

Total Acres
25.000

Serial Number
AMC427709
Lead File Number
AMC427709

Name & Address			Int Rel
KARRY WESLEY	PO BOX 577	ALLYN, WA 98524-0577	CLAIMANT
KARRY RANDY ALAN	1009 E GARFIELD ST UNIT B	PHOENIX, AZ 85006-3237	CLAIMANT

Mer Twp	Rng	Sec	Quadrant	District/Field Office	County
14	0080N	0050W	014 NE	HASSAYAMPA FO	YAVAPAI

Act Date	Code	Action	Action Remarks	Receipt Number
01/12/2014	403	LOCATION DATE		
04/07/2014	395	RECORDATION NOTICE RECD	1	3005118
08/03/2015	483	SMALL MINER CERT FILED	2016	
10/30/2015	480	EVID OF ASSMT FILED	2015	3423167
09/02/2014	483	SMALL MINER CERT FILED	2015	
04/07/2014	484	LOCATION YEAR / MAINTENANCE	2014;\$140	3005118
12/16/2014	480	EVID OF ASSMT FILED	2014	3191737
12/22/2015	113	ADDITIONAL INFO RECEIVED	SIGNED STIPS R. KARRY	
12/22/2015	113	ADDITIONAL INFO RECEIVED	SIGNED STIPS W. KARRY	
12/07/2015	393	DECISION/NOTICE ISSUED	STIPS REQUIRED	
08/07/2015	404	COUNTY RECORDATION	2015-0037414;	
08/03/2015	635	AMENDED LOCATION FILED	REDUCE LENGTH	3357507
07/17/2015	393	DECISION/NOTICE ISSUED	AMENDMENT REQUIRED	
07/02/2015	669	LAND STATUS CHECKED		
12/16/2014	170	ADDRESS CHANGE FILED	KARRY RANDY ALAN	
04/07/2014	501	ACCT ADV IN LEAD FILE	AMC427709;	
04/07/2014	685	ADDL MAINTENANCE FEE	2014;\$140	3005118

Line Nr	Remarks
0004	REDUCED FROM 40 ACRES TO 25 ACRES

**NO WARRANTY IS MADE BY BLM
FOR USE OF THE DATA FOR
PURPOSES NOT INTENDED BY BLM**

**DEPARTMENT OF THE INTERIOR
BUREAU OF LAND MANAGEMENT
MINING CLAIMS**

(LIVE) Serial Register Page

Run Date/Time: 06/29/2015 07:32 AM

Page 1 of 1

01 10-21-1976;090STAT0090;43USC1744
Case Type 384201: PLACER CLAIM
Claim Name: SHANNA GOLD 2
Commodity :
Case Disposition: ACTIVE
Required Maintenance Fee: \$310.00

Total Acres
40.000

Serial Number
AMC427709
Lead File Number
AMC427709

Name & Address

Int Rel

KARRY WESLEY	PO BOX 577	ALLYN, WA 98524-0577	CLAIMANT
KARRY RANDY ALAN	1009 E GARFIELD ST UNIT B	PHOENIX, AZ 85006-3237	CLAIMANT

Mer Twp	Rng	Sec	Quadrant	District/Field Office	County
14	0080N	0050W	013 NW	HASSAYAMPA FO	YAVAPAI
14	0080N	0050W	014 NE	HASSAYAMPA FO	YAVAPAI

Act Date	Code	Action	Action Remarks	Receipt Number
01/12/2014	403	LOCATION DATE		
04/07/2014	395	RECORDATION NOTICE RECD	1	3005118
09/02/2014	483	SMALL MINER CERT FILED	2015	
04/07/2014	484	LOCATION YEAR / MAINTENANCE	2014;\$140	3005118
12/16/2014	480	EVID OF ASSMT FILED	2014	3191737
12/16/2014	170	ADDRESS CHANGE FILED	KARRY RANDY ALAN	
04/07/2014	501	ACCT ADV IN LEAD FILE	AMC427709;	
04/07/2014	685	ADDL MAINTENANCE FEE	2014;\$140	3005118

Line Nr Remarks

Customer Name Update Screen

System ID:MC

Name: KARRY RANDY ALAN

Lookup

Proprietor #: 2362072

Renumber To:

Category: P - PRIVATE

Address: 1009 E GARFIELD ST UNIT B

City: PHOENIX

State: AZ

Zip: 850063237

UNDELIVERABLE

Email:

Phone:

*Address Updated
ENTERED JUN 29 2015
PB
per Request Received
on 12/16/14.*

Save

Save/Override DataFlux

Delete

Renumber

Customer details successfully saved for Customer Id 2362072

DEPARTMENT OF THE INTERIOR
BUREAU OF LAND MANAGEMENT
MINING CLAIMS

MC Customer Information - With Serial No. and Claim Name
ACTIVE CLAIMS

Admin State: AZ
Geo State: AZ

KARRY RANDY ALAN
1121 N 26TH ST
PHOENIX, AZ 85008-4933

← PREVIOUS Address

CUSTOMER ID: 2362072

<u>Serial No.</u>	<u>Claim Name/Number</u>	<u>Lead Serial No.</u>	<u>Disposition</u>
AMC427709	SHANNA GOLD 2	AMC427709	ACTIVE

Number of ACTIVE cases: 1

List of Proprietors
KARRY RANDY ALAN[2362072], 1121 N 26TH ST, , PHOENIX, AZ, 850084933, P, MATCHED
↖ PREVIOUS ADDRESS

Select Cancel

**DEPARTMENT OF THE INTERIOR
BUREAU OF LAND MANAGEMENT**

MINING CLAIMS

(LIVE) Serial Register Page

Run Date/Time: 06/29/2015 07:00 AM

Page 2 of 14

01 10-21-1976;090STAT0090;43USC1744

Total Acres

Serial Number

Case Type 384201: PLACER CLAIM

40.000

AMC427709

Claim Name: SHANNA GOLD 2

Lead File Number

AMC427709

Commodity :

Case Disposition: ACTIVE

Required Maintenance Fee: \$310.00

Name & Address

Int Rel

KARRY WESLEY

PO BOX 577

ALLYN, WA 98524-0577

CLAIMANT

KARRY RANDY ALAN

1121 N 26TH ST

PHOENIX, AZ 85008-4933

CLAIMANT

*changed
1009 E Garfield ST, Unit B
Phx, AZ 85006*

Mer Twp	Rng	Sec	Quadrant	District/Field Office	County
14	0080N	0050W	013 NW	HASSAYAMPA FO	YAVAPAI
14	0080N	0050W	014 NE	HASSAYAMPA FO	YAVAPAI

Act Date	Code	Action	Action Remarks	Receipt Number
01/12/2014	403	LOCATION DATE		
04/07/2014	395	RECORDATION NOTICE RECD	1	3005118
09/02/2014	483	SMALL MINER CERT FILED	2015	
04/07/2014	484	LOCATION YEAR / MAINTENANC	2014;\$140	3005118
12/16/2014	480	EVID OF ASSMT FILED	2014	3191737
04/07/2014	501	ACCT ADV IN LEAD FILE	AMC427709;	
04/07/2014	685	ADDL MAINTENANCE FEE	2014;\$140	3005118

Line Nr Remarks

**DEPARTMENT OF THE INTERIOR
BUREAU OF LAND MANAGEMENT
MINING CLAIMS**

Run Date/Time: 04/09/2014 04:02 PM

(LIVE) Serial Register Page

Page 1 of 1

01 10-21-1976;090STAT0090;43USC1744
Case Type 384201: PLACER CLAIM ✓
Claim Name: SHANNA GOLD 2 ✓
Commodity :
Case Disposition: ACTIVE
Required Maintenance Fee: \$280.00

Total Acres
40.000 ✓

Serial Number
AMC427709
Lead File Number
AMC427709

Name & Address			Int	Rel
KARRY WESLEY	PO BOX 577	ALLYN, WA 98524-0577	CLAIMANT	
KARRY RANDY ALAN	1121 N 26TH ST - <i>cha</i>	PHOENIX, AZ 85008-4933	CLAIMANT	

Mer Twp	Rng	Sec	Quadrant	District/Field Office	County
14	0080N	0050W	013 NW	HASSAYAMPA FO	YAVAPAI
14	0080N	0050W	014 NE	HASSAYAMPA FO	YAVAPAI

Act Date	Code	Action	Action Remarks	Receipt Number
01/12/2014	403	LOCATION DATE		
04/07/2014	395	RECORDATION NOTICE RECD	1	3005118
04/07/2014	484	LOCATION YEAR / MAINTENANC	2014;\$140	3005118
04/07/2014	392	MONIES RECEIVED	\$140.00;1	3005118
04/07/2014	501	ACCT ADV IN LEAD FILE	AMC427709;	
04/07/2014	685	ADDL/CURABLE MAINT FEE	2014;\$140	3005118

Line Nr Remarks

*Too long 1980 side
 must Reduce to 1320 x 1320*

AMC 427709

ATTACHED IS A
COPY OF WHAT WAS
FILED WITH THE COUNTY.
PB

United States
Department of Interior
Bureau of Land Management
Arizona State Office
One North Central Avenue, Suite 800
Phoenix, Az 85004-4427
Attention: Pauline Brown

August 11, 2015
(Amendment)

Reference to: Amendment recording at Yavapai County for AMC 427709, Shanna Gold 2, Placer Mining Claim @ 25 acres in NE ¼ of Section 14, T8N, R5W, Gila and Salt River Base Meridian, Arizona.

Enclosed is page 1 and 2, Amendment recording instrument # 2015-003-414, dated 08/07/2015 10:39:10AM.

They said they would send original to my address in about a week or so. The Amendment copies were placed in sealed jar at Location Monument and posted as described in field.

I also repaired access road due to been eroded by monsoon rains of 4 plus inches of rain fall in July, 2015 on Monday, August 10th, 2015.

Some areas Hassayampa River eroded 4 feet in depth, and other areas deposited auriferous black sand bars 30 feet wide and 400 feet in length, with unknown depth. Nature classified alluvium in our benefit.

Thank you for patience and help with Amendment,

Randy Karry



Applied Geologist

1009 East Garfield Street, Unit B

Phoenix, Arizona 85006

602-686-0391

PHOENIX, ARIZONA

2015 AUG 14 P 2:05

RECEIVED
BLM AZ STATE OFFICE

RECEIVED
BLM AZ STATE OFFICE

2015 AUG 14 P 2:05

★ RETURN TO
PHOENIX, ARIZONA

LOCATION NOTICE FOR PLACER MINING CLAIM

Amendment BLM Serial # AMC 427709

NOTICE IS HEREBY GIVEN that the SHANNA

GOLD 2 placer mining claim has been located by

★ RANDY KARRY whose current mailing
address is 1009 E. GARFIELD ST.
UNIT B, PHOENIX, AZ 85006

RECEIVED
BLM AZ STATE OFFICE
2015 AUG - 3 P 2:52
PHOENIX, ARIZONA

BLM
Date
Stamp

The general course of this claim is NORTH-SOUTH and it is situated in YAVAPAI

County, Arizona. This claim is 1320 feet in length and 990 feet in width.

25 Total Claim Acreage. This claim runs from the location monument on which this location notice is posted at the ANGLE corner of the claim approximately 660 feet in a NORTH direction to the NORTHERNLY end line and 660 feet in a SOUTH direction to the SOUTHERNLY end line. This claim is marked by six monuments, one at each corner of the claim.

The location monument on which this notice is posted is situated within Section 14, Township 8 N, Range 5 W, Gila Salt River Base and Meridian, Arizona. This claim encompasses portions of the following legal subdivision(s) if located by legal subdivision or the following quarter section(s), section(s), Township(s) and Range(s) NE 1/4 OF SECTION 14, T8N, R5W, Gila Salt River Base and Meridian, Arizona.

The locality of this claim with reference to some natural object or permanent monument and additional information (if any) concerning its locality are as follows: THE Southeast CORNER OF SHANNA GOLD 2 IS 330 FEET WEST OF THE BLM (N'16) COR OF SECTION 14 & SECTION 13 LINE The above information is shown on the attached map.

DATED AND POSTED on the ground this 3rd day of AUGUST, 2015.

LOCATOR(s) AGENT ORIGINAL LOCATION DATE IS MARCH 28th, 2014

Print Name(s) RANDY KARRY & WESLEY D. KARRY

Signature(s) Bandy Karry

IN REFERENCE TO: NOTICE OF MINING LOCATION

Form MCF102
Revised July 2014

This form is available from the Arizona Geological Survey and may be reproduced.
RECORD 2014-0015288 ON 04/08/2014

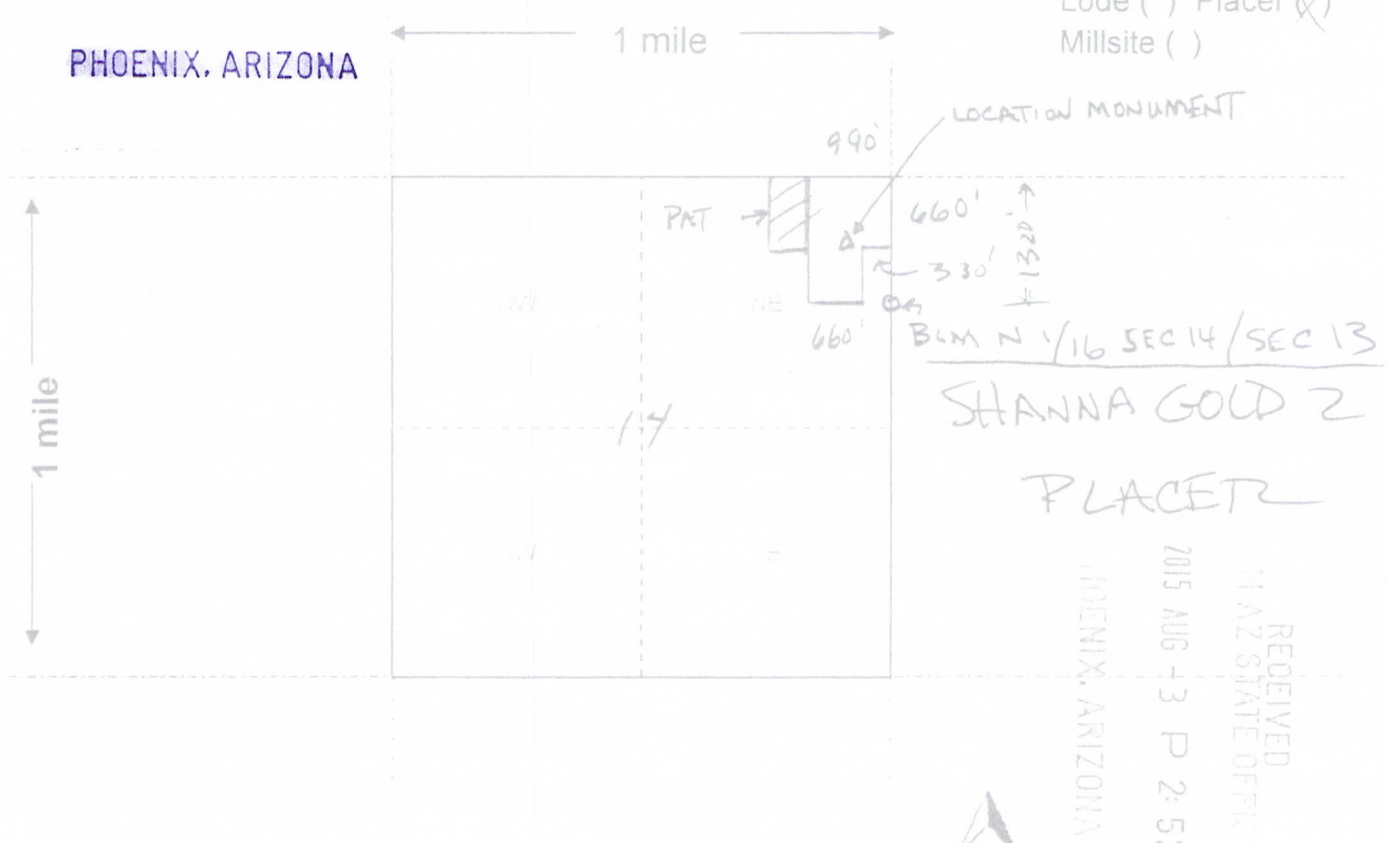
RECEIVED
BLM AZ STATE OFFICE

2015 AUG 14 P 2:06

PHOENIX, ARIZONA

MINING CLAIM MAP

Lode () Placer (X)
Millsite ()



RECEIVED
BLM AZ STATE OFFICE
2015 AUG - 3 P 2:52
PHOENIX, ARIZONA

Scale: 1" = 2000 feet

1. The above map depicts the SHANNA GOLD 2 mining claim, which is located in Section (s) 14, Township 8 N, Range 5 W, Gila and Salt River Base and Meridian, YAVAPAI County, Arizona. Total claim acreage is 25 ACRES

2. The type of corner and location monuments used are as follows: 2 INCH BY 4 FOOT TALL PVC PIPE W/ ROCK MONUMENT

3. The bearings and distances in degrees and feet between claim corners and to a public land survey monument are as depicted on the map.

4. If the claim is a placer or millsite claim with exterior limits conforming to legal subdivisions of the public survey, provide a legal description of the claim AT THE BEGINNING POINT OF THE N 1/16 CORNER, SEC 14 / SEC 13 T8N, R5W, HEAD WEST 330 FT. TO TRUE POINT OF BEGINNING OF SHANNA GOLD 2, THEN DUE WEST 660', THEN DUE NORTH 1320', THEN DUE EAST 990', THEN DUE SOUTH 660', THEN DUE WEST 330', THEN DUE SOUTH 660' TO TRUE POINT OF BEGINNING.

Form MCF100a
Revised July 2014

RANDY KARRY
1009 E. GARFIELD ST
UNIT B
PHOENIX, AZ 85006

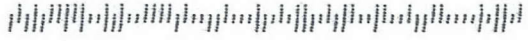
PHOENIX AZ 852
12 AUG 2015 PM 9 L



U.S. DEPT. OF INTERIOR
BUREAU OF LAND MANAGEMENT
ARIZONA STATE OFFICE
ATTENTION: PAULINE BROWN
ONE NORTH CENTRAL AVENUE, SUITE 800
PHOENIX, AZ 85004-4427

PHOENIX, ARIZONA
2015 AUG 14 P 2:05
RECEIVED
BEM AZ STATE OFFICE

85004442700



RANDY KARRY
1009 E. GARFIELD ST
UNIT B
PHOENIX, AZ 85006

PHOENIX AZ 852

12 AUG 2015 PM 9 L



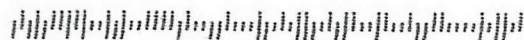
PHOENIX, ARIZONA

2015 AUG 14 P 2:05

RECEIVED
BUREAU OF LAND MANAGEMENT
AZ STATE OFFICE

U.S. DEPT. OF INTERIOR
BUREAU OF LAND MANAGEMENT
ARIZONA STATE OFFICE
ATTENTION: PAULINE BROWN
ONE NORTH CENTRAL AVENUE, SUITE 800
PHOENIX, AZ 85004-4427

85004442700



WHEN RECORDED MAIL TO

AMC 427709

IN REFERENCE TO: NOTICE OF MINING CLAIM LOCATION 4-08-2014
INSTRUMENT # 2014-0015288
AND AMENDMENT INSTRUMENT # 2015-0037414 ON 8-07-2015

LOCATION NOTICE FOR PLACER MINING CLAIM

Amendment BLM Serial # AMC 427709

NOTICE IS HEREBY GIVEN that the SHANNA
GOLD 2 placer mining claim has been located by
RANDY KARRY whose current mailing
address is 31434 MARINE DR.
PARKER, AZ 85344

RECEIVED
BLM AZ STATE OFFICE
2016 AUG - 4 P 2: 31
PHOENIX, ARIZONA
BLM
Date
Stamp

The general course of this claim is NORTH-SOUTH and it is situated in YAVAPAI
County, Arizona. This claim is 1320 feet in length and 660 feet in width.

20 Total Claim Acreage. This claim runs from the location monument on which this location notice is
posted at the LOCATION corner of the claim approximately 660 feet in a NORTH direction to the
NORTH end line and 660 feet in a SOUTH direction to the SOUTH end line. This claim is
marked by four monuments, one at each corner of the claim.

The location monument on which this notice is posted is situated within Section 14, Township
8 N, Range 5 W, Gila Salt River Base and Meridian, Arizona. This claim encompasses
portions of the following legal subdivision(s) if located by legal subdivision or the following quarter section(s),
section(s), Township(s) and Range(s) NE 1/4 OF SECTION 14, T8N,
R5W, Gila Salt River Base and Meridian, Arizona.

The locality of this claim with reference to some natural object or permanent monument and additional information
(if any) concerning its locality are as follows: THE SOUTHEAST CORNER OF SHANNA
GOLD 2 IS 330 FEET WEST OF THE BLM (N 1/16) CORNER OF
SECTION 14 & SECTION 13 LINE The above information is shown on the attached map.

DATED AND POSTED on the ground this 20th day of JUNE, 2016.

LOCATOR(s) AGENT WESLEY KARRY DISSOLVED HIS INTEREST IN PLACER
ASSOCIATION.

Print Name(s) RANDY KARRY

Signature(s) Randy Karry

Form MCF102
Revised July 2014

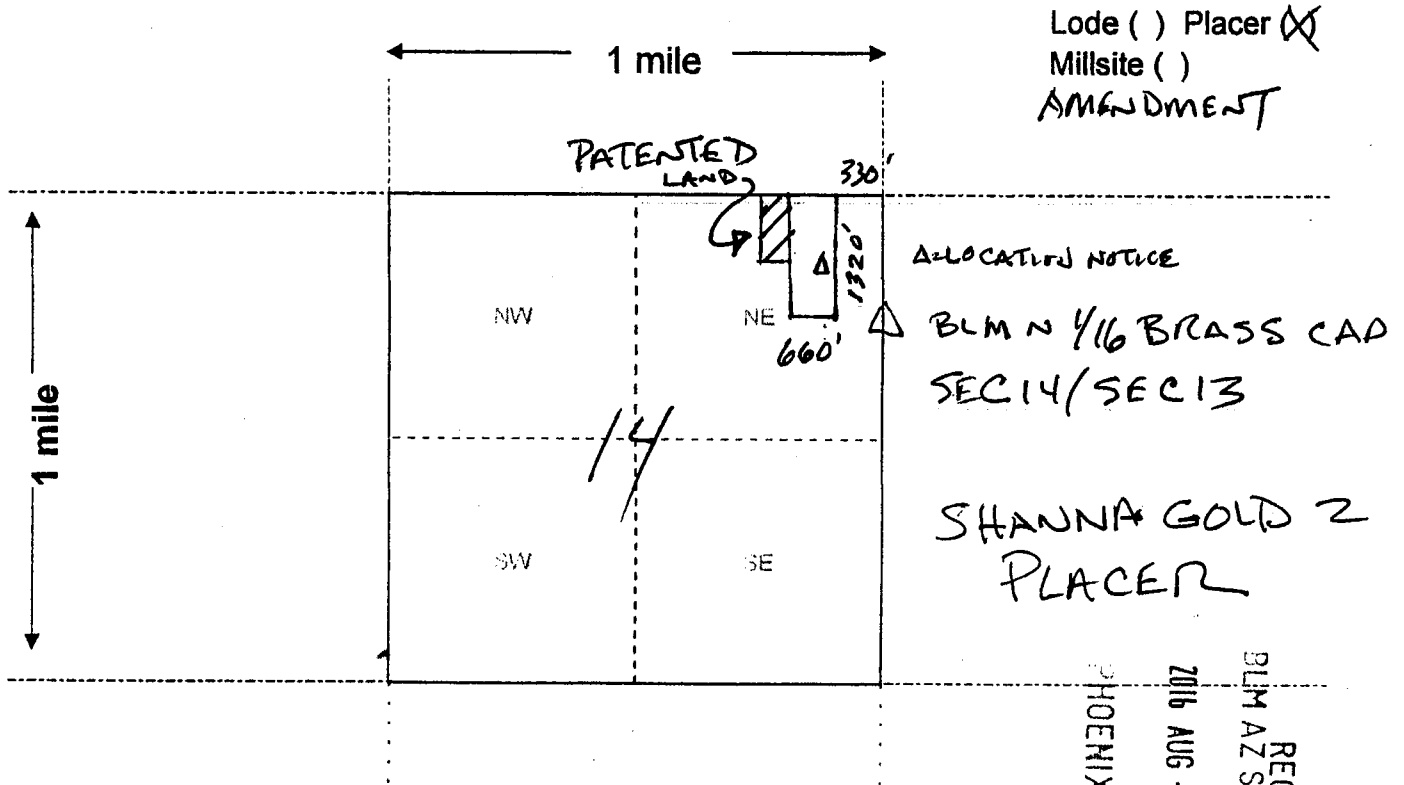
ENTERED AUG 08 2016 B

This form is available from the Arizona Geological Survey and may be reproduced.

8/4/16 - AMENDMENT #2
= REDUCED CLAIM TO 1320 X 660 (SOLE OWNER: RANDY KARRY) = 20 Acres

AMC 427709

MINING CLAIM MAP



Lode () Placer (X)
Millsite ()
AMENDMENT

ALLOCATION NOTICE
BLM N 1/16 BRASS CAP
SEC 14/SEC 13
SHANNA GOLD 2
PLACER

RECEIVED
BLM AZ STATE OFFICE
2016 AUG - 4 P 2:31 PM
PHOENIX, ARIZONA

Scale: 1" = 2000 feet

1. The above map depicts the SHANNA GOLD 2 mining claim, which is located in Section (s) 14, Township 8 N, Range 5 W, Gila and Salt River Base and Meridian, _____ County, Arizona. Total claim acreage is 20 ACRES

2. The type of corner and location monuments used are as follows: 2 INCH BY 4 FOOT TALL PVC PIPE W/ROCK MONUMENT BASE

3. The bearings and distances in degrees and feet between claim corners and to a public land survey monument are as depicted on the map.

4. If the claim is a placer or millsite claim with exterior limits conforming to legal subdivisions of the public survey, provide a legal description of the claim AT THE BEGINNING POINT OF THE N 1/16 BLM CORNER, SEC 14/SEC 13, T8N, R5W, THEN WEST 330 FT TO TRUE POINT OF BEGINNING OF SHANNA GOLD 2, THEN DUE WEST 660 FT, THEN DUE NORTH 1320 FEET, THEN DUE EAST 660 FT, THEN DUE SOUTH 1320 FT BACK TO TRUE POINT OF BEGINNING.

Form MCF100a
Revised July 2014

AC 635 Reduce Length
ENTERED AUG 05 2015

Now 25 Acres PR

RECEIVED
BLM AZ STATE OFFICE
2015 AUG - 3 P 2:52
PHOENIX, ARIZONA

LOCATION NOTICE FOR PLACER MINING CLAIM

Amendment BLM Serial # AMC 427709

NOTICE IS HEREBY GIVEN that the SHANNA

GOLD 2 placer mining claim has been located by

RANDY KARRY whose current mailing

address is 1009 E. GARFIELD ST.

UNIT B, PHOENIX, AZ 85006

BLM
Date
Stamp

The general course of this claim is NORTH-SOUTH and it is situated in YAVAPAI

County, Arizona. This claim is 1320 feet in length and 990 feet in width.

25 Total Claim Acreage. This claim runs from the location monument on which this location notice is posted at the ANGLE corner of the claim approximately 660 feet in a NORTH direction to the NORTHERNLY end line and 660 feet in a SOUTH direction to the SOUTHERNLY end line. This claim is marked by ~~four~~^{SIX} monuments, one at each corner of the claim.

The location monument on which this notice is posted is situated within Section 14, Township

8 N, Range 5 W, Gila Salt River Base and Meridian, Arizona. This claim encompasses

portions of the following legal subdivision(s) if located by legal subdivision or the following quarter section(s),

section(s), Township(s) and Range(s) NE 1/4 OF SECTION 14, T8N,

R5W, Gila Salt River Base and Meridian, Arizona.

The locality of this claim with reference to some natural object or permanent monument and additional information

(if any) concerning its locality are as follows: THE Southeast CORNER OF SHANNA

GOLD 2 IS 330 FEET WEST OF THE BLM (N 1/16) COR OF

SECTION 14 & SECTION 13 LINE The above information is shown on the attached map.

DATED AND POSTED on the ground this 3rd day of AUGUST, 2015.

LOCATOR(s) AGENT ORIGINAL LOCATION DATE IS MARCH 28th, 2014

Print Name(s) RANDY KARRY & WESLEY D. KARRY

Signature(s) Randy Karry

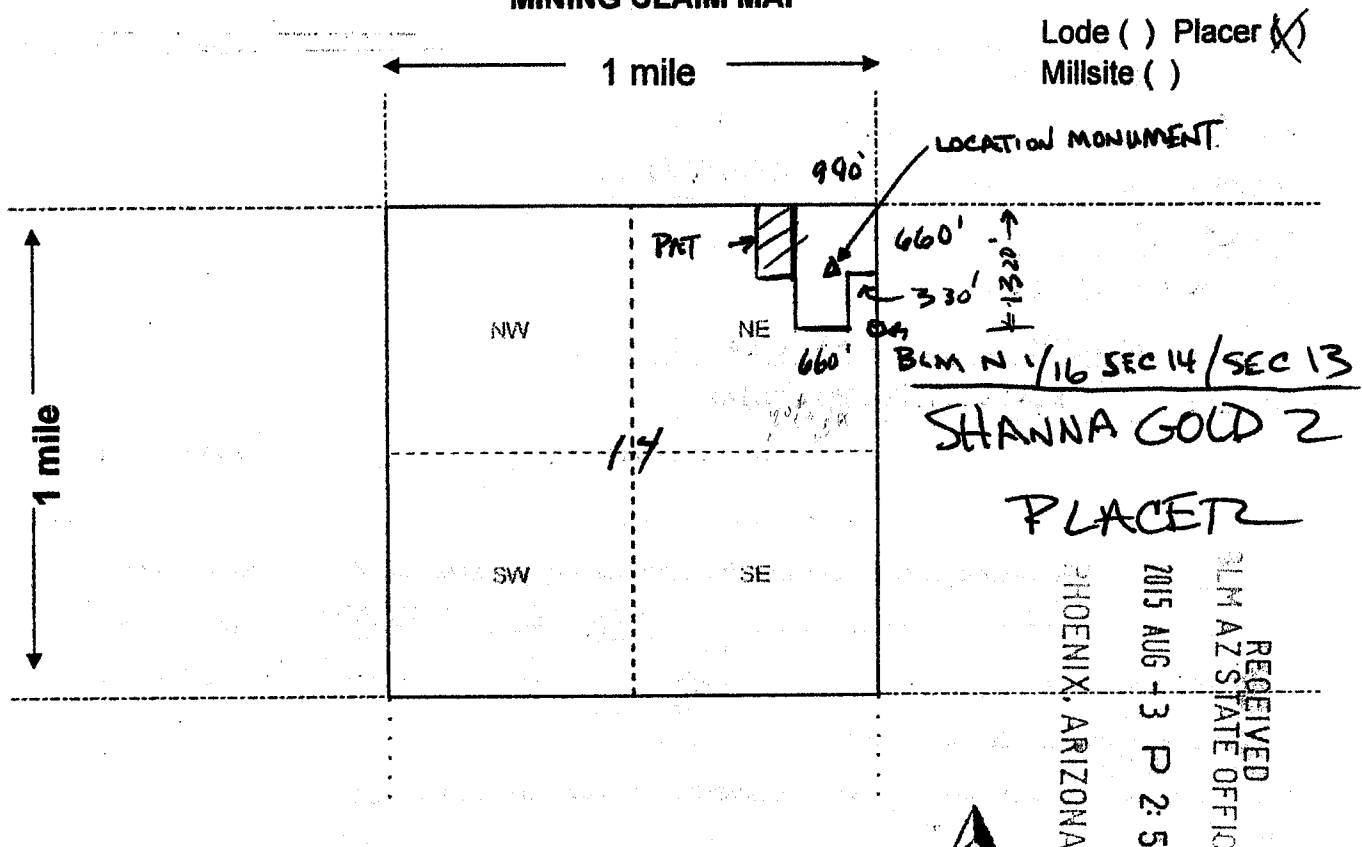
Form MCF102
Revised July 2014

This form is available from the Arizona Geological Survey and may be reproduced.

8/3/15: Amendment #1 - Reduced to 1320 x 990 = 25 Acres

AMC427709

MINING CLAIM MAP



Scale: 1" = 2000 feet

1. The above map depicts the SHANNA GOLD 2 mining claim, which is located in Section (s) 14, Township 8 N, Range 5 W, Gila and Salt River Base and Meridian, YAVAPAI County, Arizona. Total claim acreage is 25 ACRES
2. The type of corner and location monuments used are as follows: 2 INCH BY 4 FOOT TALL PVC PIPE W/ ROCK MONUMENT
3. The bearings and distances in degrees and feet between claim corners and to a public land survey monument are as depicted on the map.
4. If the claim is a placer or millsite claim with exterior limits conforming to legal subdivisions of the public survey, provide a legal description of the claim AT THE BEGINNING POINT OF THE (1/16) CORNER, SEC 14/SEC 13 T8N, R5W, HEAD WEST 330 FT. TO TRUE POINT OF BEGINNING OF SHANNA GOLD 2, THEN DUE WEST 660', THEN DUE NORTH 660', THEN DUE EAST 990', THEN DUE SOUTH 660', THEN DUE WEST 330', THEN DUE SOUTH 660' TO TRUE POINT OF BEGINNING.

Form MCF100a
Revised July 2014

MINING CLAIM STATUS REPORT

Data Entered: 04/09/14 RAM

MTP Checked By: 04/09/14 RAM
GEO Checked By: 04/09/14 RAM

LEAD SERIAL NUMBER: AMC 427709 thru AMC _____

NUMBER OF CLAIMS & TYPE:

LODE _____
0 PLACER _____
1 ASSOCIATION PLACER _____
 MILL SITE _____
 TUNNEL SITE _____

CHARGES:

Location Fee @ \$34 = \$ 34
 Processing Fee @ \$20 = \$ 20
 Maintenance Fee @ \$140 = \$ 140
 Add'l Maint Fee for Assoc Placer = \$ 140
SUBTOTAL \$ _____
 Other Fees \$ _____
 Other Fees \$ _____
TOTAL \$ 334

TOTAL ACREAGE: 40 Per Claim
(Placer Only)

NUMBER OF LOCATORS: 2

DOCUMENTS RECEIVED VIA: Over-the-Counter Mail TIMELY FILED: Yes No

LEGAL DESCRIPTION: T 8N R 5W SEC 013, 014
 T _____ R _____ SEC _____
 T _____ R _____ SEC _____
 T _____ R _____ SEC _____
 T _____ R _____ SEC _____

BLM FOREST SERVICE SUBJ TO PL 359: Yes No
WILDERNESS AREA

SPLIT ESTATE: N/A SX PX OTHER
SRHA Was proper Notice filed if located on SHRA Land? Yes No

RECONVEYED MINERALS ON BLM LAND REQUIRE OPENING ORDER FROM 1944 TO 1993:

Open to Entry On _____ N/A

COMMENTS/STATUS: VOID PARTIALLY VOID PVT MINERALS WITHDRAWN LANDS
OTHER Too Long - Must Reduce

Subject to STIPS Doc 14, F.R. Doc. 54-9071, pg 7439, November 18, 1954.

Claimant acknowledges that portions of the following claim(s) site(s) may be void or voidable.

System down No Report So

Printed Name of Claimant _____ Signature of Claimant _____

*****FINAL ADJUDICATION*****

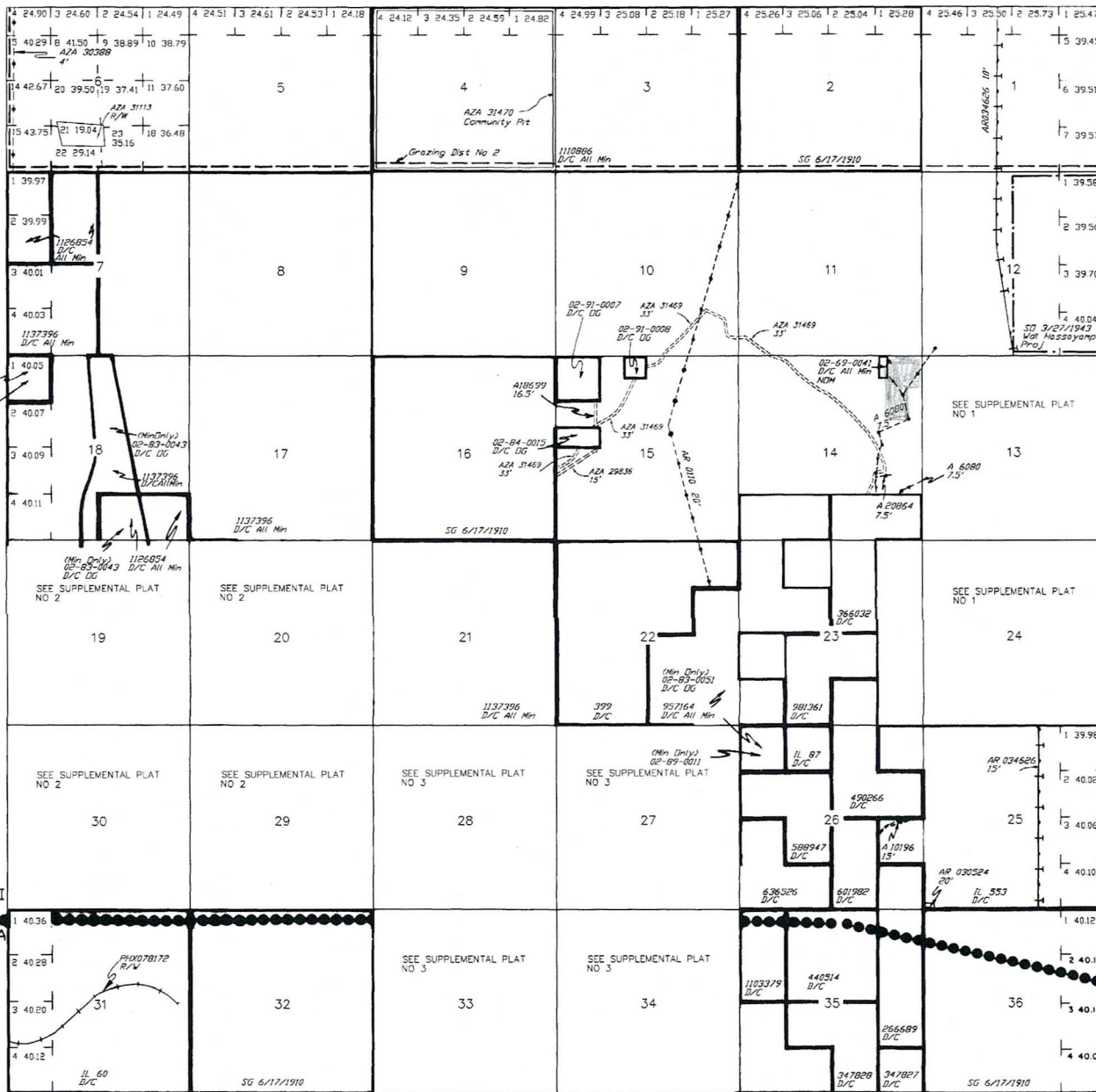
DATE 7/2/15 INITIALS PB

AMC 427709

TOWNSHIP 8 NORTH RANGE 5 WEST OF THE GILA AND SALT RIVER MERIDIAN, ARIZONA

YAVAPAI/MARICOPA COUNTY

STATUS OF PUBLIC DOMAIN
LAND AND MINERAL TITLES



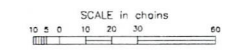
INDEX TO SEGREGATED TRACTS				
RESURVEY	ORIGINAL SURVEY			
TRACT NO	T	R	SEC	SUBDIVISION

FOR ORDERS AFFECTING DISPOSAL OR USE OF UNIDENTIFIED LANDS WITHDRAWN FOR CLASSIFICATION, MINERALS, WATER AND/OR OTHER PUBLIC PURPOSES, REFER TO INDEX OF MISCELLANEOUS DOCUMENTS.

DIST NO 2
MDS 300 NE
A 18698 R/W (Access Rds)
Sec 15 : SW1/4NW1/4, SE1/4NW1/4, NE1/4NW1/4
Rec'd Slips
PHX 086852, A 20886, PHX 080854, ARD36159,
AR 036160, AR 036161, A 2995, A 2890 - A 2899,
A 3184, A 7803, A 7815, A 8912
O 11/12/1954 Opens to ME Subj to Slips
Sec 11 : NE1/4, W1/2, NW1/4SE1/4
Secs 12, 13 : All
Sec 14 : NE1/4NE1/4, S1/2NE1/4, NW1/4NW1/4,
NE1/4SW1/4, N1/2SE1/4
O 11/21/1958 Opens to ME Subj to Slips
Sec 1 : Lots 1-7, SW1/4NE1/4, S1/2NW1/4, SW1/4

Rec'd Slips
AMC 60947-60950, AMC 95964,
AMC 127001-AMC 127005, AMC 127015-AMC 127020,
AMC 127039-AMC 127044, AMC 127084, AMC 127085,
AMC 127153, AMC 134573, AMC 261687-AMC 261690,
AMC 281212, AMC 281213, AMC 281215, AMC 28126,
AMC 283486, AMC 283487, AMC 283489, AMC 303939
AZA 30702 R/W
Sec 23 : NE1/4NE1/4
AZA 30703 R/W
Sec 23 : NE1/4NE1/4
AZA 30616 R/W
Sec 23 : NE1/4NE1/4

Lat 33°59'08"N
Long 112°43'29"W



WARNING STATEMENT
This plot is the Bureau's Record of Title and should be used only as a graphic display of the township survey data. Records hereon do not reflect title changes which may have been effected by lateral movements of rivers or other bodies of water. Refer to the cadastral surveys for official survey information.

CURRENT TO	PV	BT	T	R
4-23-2003			8	5

Send \$150.00 for recording at BLM and Yavapai County.

Location Notice of a Placer Mining Claim

Shanna Gold 2 Placer Mining Claim

Located in a portion of the NE ¼ Section 14 and in a portion of NW ¼ Section 13, Township 8 North, Range 5 West, Gila River and Salt River Baseline and Meridian, Yavapai County, Arizona. Approximately five miles North of Wickenburg, Arizona with access using paved Rincon Road and Yavapai County maintained gravel Wagon Road.

At the beginning point of the 1/16 corner, Section 13/Section 14, T8N, R4W, Bureau of Land Management Brass Cap Monument head due west direction a distance of 330 feet to True beginning point of the Shanna Gold 2, the SE Corner monument a to a 2" x 4 feet tall White PVC pipe, then due west direction a distance 660 feet to the SW Corner monument, then due North direction a distance of 1320 feet to the NW Corner monument, then due East direction a distance of 1980 feet to the NE Corner monument, then due South direction a distance of 660 feet to the angle point at the furthest SE corner monument, then due East direction a distance of 1320 feet to an interior angle point and monument, then head due South direction a distance of 660 feet to the point of beginning of the Shanna Gold 2 Placer Mining Claim.

The Location Monument is upon a discovery pit, the discovery element is Gold, approximately 660 feet South of the Northerly Line and 660 feet North of the Southerly Line and is situated within the NW ¼ of Section 13, Township 8 North, Range 5 West, Gila River and Salt River Baseline and Meridian, Yavapai County, Arizona.

The Shanna Gold 2 Placer Mining Claims are approximately 40 acres.

The Locators Randy Alan Karry and Wesley Dale Karry are in an Association to conform to the Federal Mining Laws pertaining to Placer Mining Regulations.



The Shanna Gold 2 Placer Mining Claim was Located on January 12th, 2014 and staked using a Brunton compass and 100 feet chain with all monuments as 2 inch x 4 foot White PVC pipe, and stones.

Locators are Randy Alan Karry and Wesley Dale Karry
Randy Alan Karry Wesley Dale Karry

1121 North 26th Street, Phx., Az. 85008 P.O. Box 577, Allyn, Washington 98524

Dated 3-28-2014 ^{APT #2} Dated 3-21-14

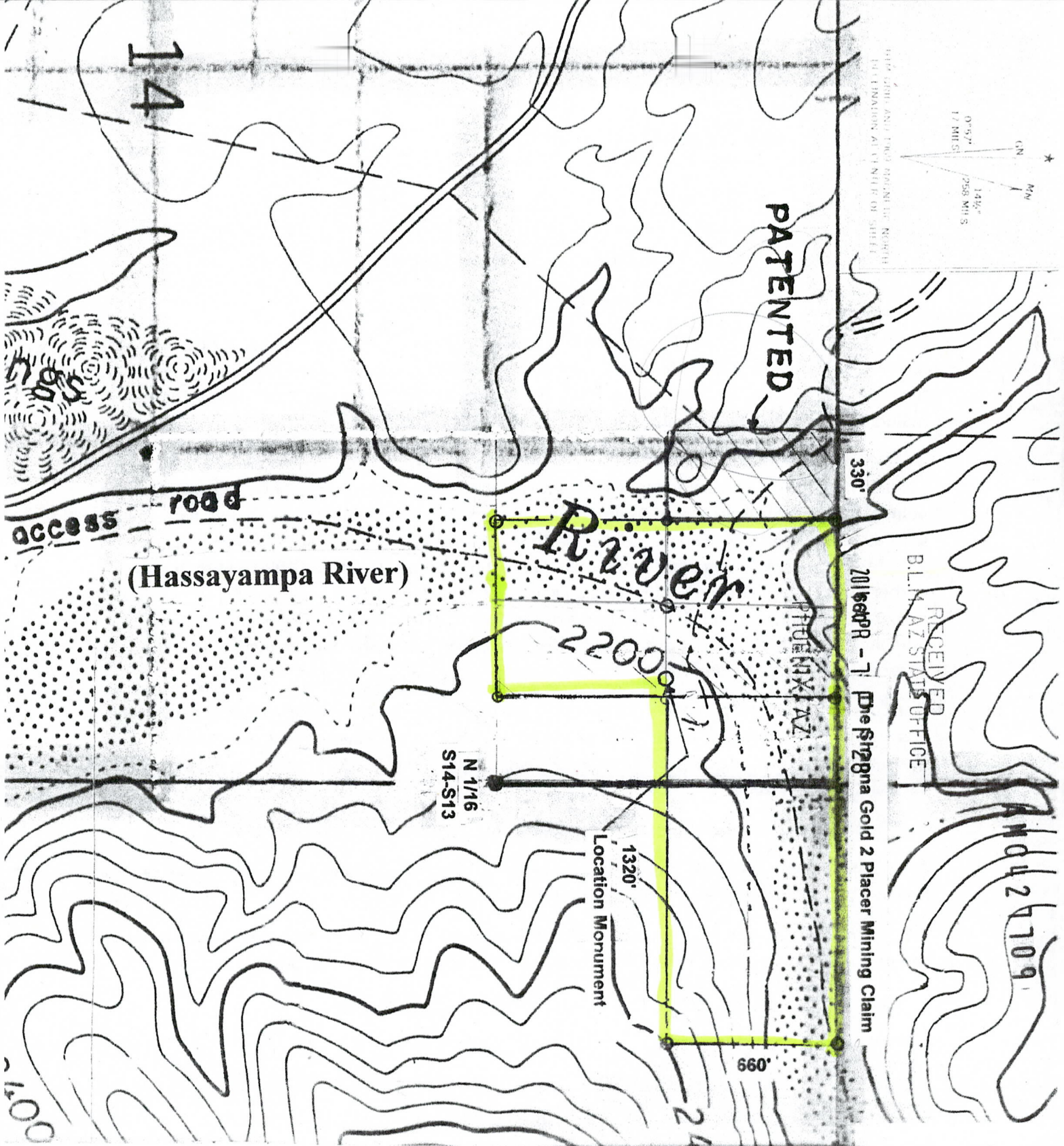
Notary Public [Signature]
3-21-14



AMC427109

RECEIVED
BLM, AZ STATE OFFICE
2014 APR -7 P 1:28
PHOENIX, AZ

[Signature]



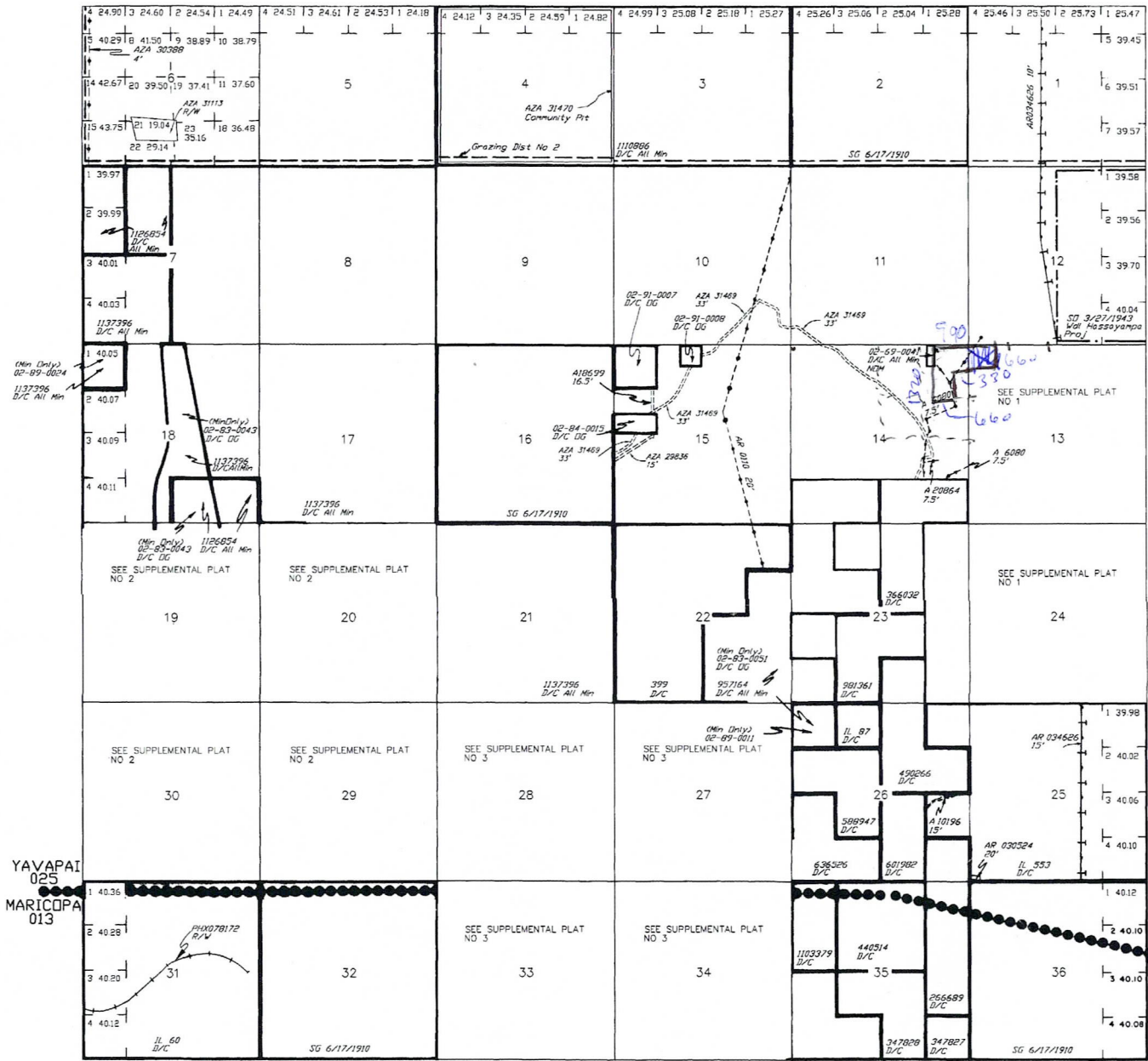
The Shanna Gold 2 Placer Mining Claim is approximately 40 acres. The discovery element is Gold. The Location Monument is upon a discovery pit approximately 660 Feet South of the Northerly line and 660 Feet North of the Southerly line and 150 Feet East of the Easterly line and is situated within the NE ¼ of Section 14, Township 8 North, Range 5 West, Gila and Salt River Baseline and Meridian, Yavapai County, Arizona. The Shanna Gold 2 is situated in NE ¼ Section 14 and NW ¼ Section 13, T 8 N, R 5 W, Gila & Salt River baseline and Meridian. The Locators are in Association to conform to Federal Mining Regulations.

RECEIVED
BLM AZ STATES OFFICE
ANCL 27109
PLACER
MINING CLAIM MAP
ARIZONA

TOWNSHIP 8 NORTH RANGE 5 WEST OF THE GILA AND SALT RIVER MERIDIAN, ARIZONA

YAVAPAI/MARICOPA COUNTY

STATUS OF PUBLIC DOMAIN
LAND AND MINERAL TITLES



INDEX TO SEGREGATED TRACTS				
RESURVEY TRACT NO	ORIGINAL SURVEY			
	T	R	SEC	SUBDIVISION

FOR ORDERS AFFECTING DISPOSAL OR USE OF UNIDENTIFIED LANDS WITHDRAWN FOR CLASSIFICATION, MINERALS, WATER AND/OR OTHER PUBLIC PURPOSES, REFER TO INDEX OF MISCELLANEOUS DOCUMENTS.

DIST NO 2

MDS 300 NE

A 18638 R/W (Access Rds)
Sec 15 : SW1/4NW1/4, SE1/4NW1/4, NE1/4NW1/4

Recd Stips
PHX 086852, A 20886, PHX 086854, ARO36159, AR 036160, AR 036161, A 2995, A 2880 - A 2889, A 3184, A 7803, A 7815, A 8912

O 11/12/1954 Opens to ME Subj to Stips
Sec 11 : NE1/4, W1/2, NW1/4SE1/4
Secs 12, 13 : All
Sec 14 : NE1/4NE1/4, S1/2NE1/4, NW1/4NW1/4, NE1/4SW1/4, N1/2SE1/4

O 11/21/1958 Opens to ME Subj to Stips
Sec 1 : Lots 1-7, SW1/4NE1/4, S1/2NW1/4, SW1/4

Recd Stips
AMC 80947-80950, AMC 95964, AMC 127001-AMC 127005, AMC 127015-AMC 127020, AMC 127030-AMC 127044, AMC 127054, AMC 127055, AMC 127153, AMC 134573, AMC 261687-AMC 261690, AMC 281212, AMC 281213, AMC 281215, AMC 28126, AMC 283486, AMC 283487, AMC 283488, AMC 303939

AZA 30702 R/W
Sec 23 : NE1/4NE1/4

AZA 30703 R/W
Sec 23 : NE1/4NE1/4

AZA 30816 R/W
Sec 23 : NE1/4NE1/4

CURRENT TO	BT	T 8 N R 5 W
	PV	
4-23-2003		

WARNING STATEMENT
This plat is the Bureau's Record of Title, and should be used only as a graphic display of the township survey data. Records hereon do not reflect title changes which may have been effected by lateral movements of rivers or other bodies of water. Refer to the cadastral surveys for official survey information.

DEPARTMENT OF INTERIOR
BUREAU OF LAND MANAGEMENT

Input Parameters for Geographic Report with Land

System Id = CR

Admin State = AZ

Geo State = AZ

Casetype Begins With

Case Disp Txt = AUTHORIZED, CANCELLED, EXPIRED, PENDING, REJECTED, RELINQUISHED, WITHDRAWN

Mer Twp Rng =

Section =

Mtrs = 14 0080N 0050W 013, 14 0080N 0050W 014, 14 0080N 0050W 999

Commodity =

Commodity Txt =

Pending Org =

Pend Org Decode =

Total Rows Returned: 15

RUN TIME: 03:57 PM

UNITED STATES DEPARTMENT OF INTERIOR
BUREAU OF LAND MANAGEMENT
GEOGRAPHIC REPORT WITH LAND
Sorted by Serial Number

RUN DATE: 04/09/2014
Page 1 of 2

Adm State: AZ

Serial Number: AZA 006080
Total Case Acres: 2.327

<u>Casetype</u>	<u>Case Disp</u>				<u>Sect</u>	<u>Sur Typ</u>	<u>Sur Num</u>	<u>Suff</u>	<u>Subdivision</u>	<u>Act Pend</u>
285002	AUTHORIZED	14	0080N	0050W	013	ALIQ			NWNWNW,SWNWSW; NENE,S2NE,N2SE;	
					014	ALIQ				

Serial Number: AZA 010935
Total Case Acres: 1.004

<u>Casetype</u>	<u>Case Disp</u>				<u>Sect</u>	<u>Sur Typ</u>	<u>Sur Num</u>	<u>Suff</u>	<u>Subdivision</u>	<u>Act Pend</u>
285003	AUTHORIZED	14	0080N	0050W	013	LOTS MNR			8; S2S2SW;	

Serial Number: AZA 011664
Total Case Acres: 0.670

<u>Casetype</u>	<u>Case Disp</u>				<u>Sect</u>	<u>Sur Typ</u>	<u>Sur Num</u>	<u>Suff</u>	<u>Subdivision</u>	<u>Act Pend</u>
286203	AUTHORIZED	14	0080N	0050W	013	LOTS MNR			4; S2S2SW;	

Serial Number: AZA 020864
Total Case Acres: 0.130

<u>Casetype</u>	<u>Case Disp</u>				<u>Sect</u>	<u>Sur Typ</u>	<u>Sur Num</u>	<u>Suff</u>	<u>Subdivision</u>	<u>Act Pend</u>
285003	AUTHORIZED	14	0080N	0050W	014	ALIQ			SE;	

Serial Number: AZA 031469
Total Case Acres: 9.930

<u>Casetype</u>	<u>Case Disp</u>				<u>Sect</u>	<u>Sur Typ</u>	<u>Sur Num</u>	<u>Suff</u>	<u>Subdivision</u>	<u>Act Pend</u>
281001	AUTHORIZED	14	0080N	0050W	014	ALIQ			N2,N2SE;	

RUN TIME: 03:57 PM

UNITED STATES DEPARTMENT OF INTERIOR
BUREAU OF LAND MANAGEMENT
GEOGRAPHIC REPORT WITH LAND
Sorted by Serial Number

RUN DATE: 04/09/2014
Page 2 of 2

Serial Number: AZA 031568
Total Case Acres: 1.000

<u>Casetype</u>	<u>Case Disp</u>	14	0080N	0050W	<u>Sect</u>	<u>Sur Typ</u>	<u>Sur Num</u>	<u>Suff</u>	<u>Subdivision</u>	<u>Act Pend</u>
293200	AUTHORIZED				013	FF			PORTION OF;	
					014	FF			PORTION OF;	

Serial Number: AZA 035151
Total Case Acres: 1.000

<u>Casetype</u>	<u>Case Disp</u>	14	0080N	0050W	<u>Sect</u>	<u>Sur Typ</u>	<u>Sur Num</u>	<u>Suff</u>	<u>Subdivision</u>	<u>Act Pend</u>
293200	PENDING				013	FF			PORTION OF;	
					014	FF			PORTION OF;	

Serial Number: AZA 035654
Total Case Acres: 5.000

<u>Casetype</u>	<u>Case Disp</u>	14	0080N	0050W	<u>Sect</u>	<u>Sur Typ</u>	<u>Sur Num</u>	<u>Suff</u>	<u>Subdivision</u>	<u>Act Pend</u>
380913	AUTHORIZED				014	FF			SE;	

Serial Number: AZAR 0034626
Total Case Acres: 26.550

<u>Casetype</u>	<u>Case Disp</u>	14	0080N	0050W	<u>Sect</u>	<u>Sur Typ</u>	<u>Sur Num</u>	<u>Suff</u>	<u>Subdivision</u>	<u>Act Pend</u>
286202	AUTHORIZED				013	ALIQ LOTS			NENW,W2NE; 3,4;	

TOWNSHIP 08 NORTH RANGE 05 WEST OF THE GILA & SALT RIVER MERIDIAN, ARIZONA

SECs	SUBDIVISION																Acres	Kind of Entry or Purpose	Serial Number or Order Number	Action Date	Remarks		
	NE 1/4				NW 1/4				SW 1/4				SE 1/4									Lots	Other Description
	NE	NW	SW	SE	NE	NW	SW	SE	NE	NW	SW	SE	NE	NW	SW	SE							
For orders affecting disposal or use of unidentified lands withdrawn for classification, minerals, water, and/or other public purposes, and Indian treaties, refer to Index to Miscellaneous Documents																							
15																		ALL; 8N 4W;	SO WDL HASSAYAMPA PROJECT		3/27/1943	OPENING TO ME 11/12/1954, 11/21/1958; PART REV PLO 6353, 3/3/1983;	
23				X								X							SO WDL HASSAYAMPA PROJECT		4/7/1944	PART REV PLO 6353, 3/3/1983;	
7					X						X						1, 2						
18															X	X							
19	X	X	X	X																			
20					X	X				X	X	X				X							
28												X											
29	X	X			X	X	X	X	X	X	X	X	X	X	X	X							
33																		ALL;					
34						X			X	X	X	X						7N 5W;	PATENT / PX	1126854	7/26/1949		
2																							
3																							
10																							
11																							
15																							
22																							
23																							
26																							
27																							
35																		M&B; SUBDIV UNDEF;	R/W TRANSMISSION LINE	AR-0110	1/1/1951	13N 2W; PROOF OF CONSTRUCTION ACCEPTED; APPVD FOR PD ONLY; RENEWED; TO TERM 5/6/2031;	
7	X	X	X	X						X				X	X	X	3, 4						
8																		ALL;					
17																		ALL;					
18	X	X	X	X	X					X	X			X	X	X	1-4						
19					X					X	X			X	X	X	1-4						
20	X	X	X	X	X					X	X			X	X	X							
21																		ALL;					
28	X	X			X																		
30																		ALL;	4602.36 PATENT / PX	1137396	1/5/1953		
12										X	X	X		X			3, 4	8N 4W;	239.74 REST PWR PROJECT AR-306, O 11/13/1924	AR-13	11/12/1954	OPEN TO ENTRY;	
12																	4		40.04				

TOWNSHIP 08 NORTH RANGE 05 WEST OF THE GILA & SALT RIVER MERIDIAN, ARIZONA

SECs	SUBDIVISION																Acres	Kind of Entry or Purpose	Serial Number or Order Number	Action Date	Remarks		
	NE 1/4				NW 1/4				SW 1/4				SE 1/4									Lots	Other Description
	NE	NW	SW	SE	NE	NW	SW	SE	NE	NW	SW	SE	NE	NW	SW	SE							
For orders affecting disposal or use of unidentified lands withdrawn for classification, minerals, water, and/or other public purposes, and Indian treaties, refer to Index to Miscellaneous Documents																							
13							X	X	X	X	X	X					3	8N 4W;	279.51	O REST PWR SITE RESERVE 188, SO 6/16/1911	AR-13	11/12/1954	OPEN TO ENTRY;
11	X	X	X	X	X	X	X	X	X	X	X	X		X									
12																		ALL;					
13																		ALL;					
14	X		X	X			X					X		X					2007.34	O OPENING TO ME	AR-14	11/12/1954	SUBJ TO STIPULATIONS;
1			X				X	X	X	X	X	X		X	X		1-7	7N 4W;		O OPENING TO ME	AR-195	11/21/1958	SUBJ TO STIPULATIONS;
25												X								R/W TRANSMISSION LINE	AR-030524	8/22/1961	PREPERMIT; APPVD 9/14/1961; TO TERM 9/13/2011;
9																		NWSENE;	10.00	SLUP ELECTRONIC TESTING AREA	AR-031175	2/9/1962	EXPIRED 2/8/1964;
22	X	X	X		X	X	X	X	X	X	X	X											
27		X	X	X	X	X		X											680.00	O CL / PS BLM MOTION	AR-021633	12/27/1962	CANC;
23																		W2SENE, E2SENE, E2NENE, W2NENE, E2NENE, W2NENE, E2NENE, W2NENE, W2SWNE, E2SWNE;		MINING CLAIM LOCATION - PL 359	AR-034576	1/21/1965	MILLSITES; CLOSED 9/28/1973;
1								X	X			X					3						
12						X			X	X		X			X								
13		X	X		X												3, 4						
24			X											X	X		2						
25		X	X											X	X					R/W TELEPHONE AND TELEGRAPH LINE	AR-034626	11/10/1965	TO TERM 10/28/2015; OTHER TPS: 9N 5W, 10N 5W, 12 1/2N 3W;
9																		A STRIP OF LAND 50 FT WIDE;	6.555	SLUP	A-43	8/17/1966	TO EXPIRE 8/16/1971; EXT; EXPIRED 6/16/1976;
3																		ALL;					
10																		ALL;					
11																		ALL;					
15																		ALL;					
22																		ALL;		O CANC WDL PWR PROJECT AR-774, O 12/31/1935	A-795	3/17/1967	FPC; 13N 2W;
24	X	X	X	X	X				X	X			X	X	X	X	1N 4W;			O PROPOSED CL FOR MULTIPLE USE MANAGEMENT	A-1100	7/21/1967	SEGREGATES THE PUBLIC LANDS FROM APPROPRIATION UNDER AGRICULTURAL LAND LAWS, PS, SX; PUB IN FR 7/27/1967; O CL 10/17/1967; PUB IN FR 10/23/1967; CL TERM 10/7/1981;
22	X	X	X		X	X	X	X	X	X	X	X					6N 4W;	440.00	IL		399	10/2/1967	
27		X	X	X	X	X		X									13N 27E;	240.00	IL		421	3/12/1968	
12																	M&B;		MINING CLAIM LOCATION - PL 359	AR-036159	10/8/1968	FILED 12/10/1956;	
12																	M&B;		MINING CLAIM LOCATION - PL 359	AR-036160	10/8/1968	FILED 12/10/1956;	

TOWNSHIP 08 NORTH RANGE 05 WEST OF THE GILA & SALT RIVER MERIDIAN, ARIZONA

SECS	SUBDIVISION																Acres	Kind of Entry or Purpose	Serial Number or Order Number	Action Date	Remarks				
	NE 1/4				NW 1/4				SW 1/4				SE 1/4									Lots	Other Description		
	NE	NW	SW	SE	NE	NW	SW	SE	NE	NW	SW	SE	NE	NW	SW	SE									
For orders affecting disposal or use of unidentified lands withdrawn for classification, minerals, water, and/or other public purposes, and Indian treaties, refer to Index to Miscellaneous Documents																									
12					X	X	X	X	X	X	X	X													
13		X	X		X	X	X	X	X	X	X	X					1-4								
14	X	X	X	X	X	X	X	X	X	X						X	X								
15																		ALL;							
23					X						X							5N 3W;	PLO PART REV WDL HASSAYAMPA, EO 3/27/1943, 4/7/1944	6353	3/3/1983	(A-12828); PD RES TO ENTRY 4/13/1983;			
18																		PART SEC LYING WEST OF WESTERLY R/W LINE OF US HWY 89 AND NORTH OF NORTH R/W LINE OF US HWY 93; PART S2S2 OF SEC LYING SOUTH OF SOUTHERLY R/W LINE OF US HWY 93 AND EAST OF EASTERLY R/W LINE OF AT&SF RR; ALL ABOVE EXCEPT PARCELS 1-3;							
19																		ALL PART OF SEC LYING WEST OF WESTERLY R/W LINE OF US HWY 89 AND EAST OF EASTERLY R/W LINE OF AT&SF RR;							
20																		ALL PART OF SEC LYING SOUTH OF SOUTHWESTERLY R/W LINE OF US HWY 89;							
29					X	X	X	X	X	X								M&B IN NE;							
30																	1010.00	PATENT / CMI	02-83-0043	6/15/1983	OIL AND GAS RES TO US; (A-17790);				
15					X		X	X										ISSUED SUBJ TO A SUBSEQUENT SURVEY;	R/W ACCESS ROAD	A-18698	9/20/1983	PERPETUAL; REL 1/18/1991; CASE CLOSED 2/6/1991;			
15																		EAST 33 FT OF N2SWNW;	R/W ACCESS ROAD	A-18699	9/20/1983				
14											X	X													
22				X										X	X	X	X								
23					X	X	X				X														
27	X																480.00	PATENT / CMI	02-83-0051	9/22/1983	OIL AND GAS RES TO US; (A-18413);				
15																	20.00	PATENT / PS	02-84-0015	11/17/1983	(A-18899-F);				
17		X	X		X	X	X	X	X	X	X	X		X	X										
18																		ALL;							
19																		ALL;							
20					X	X	X	X	X	X	X	X			X			S2NWSE, S2SESE;							

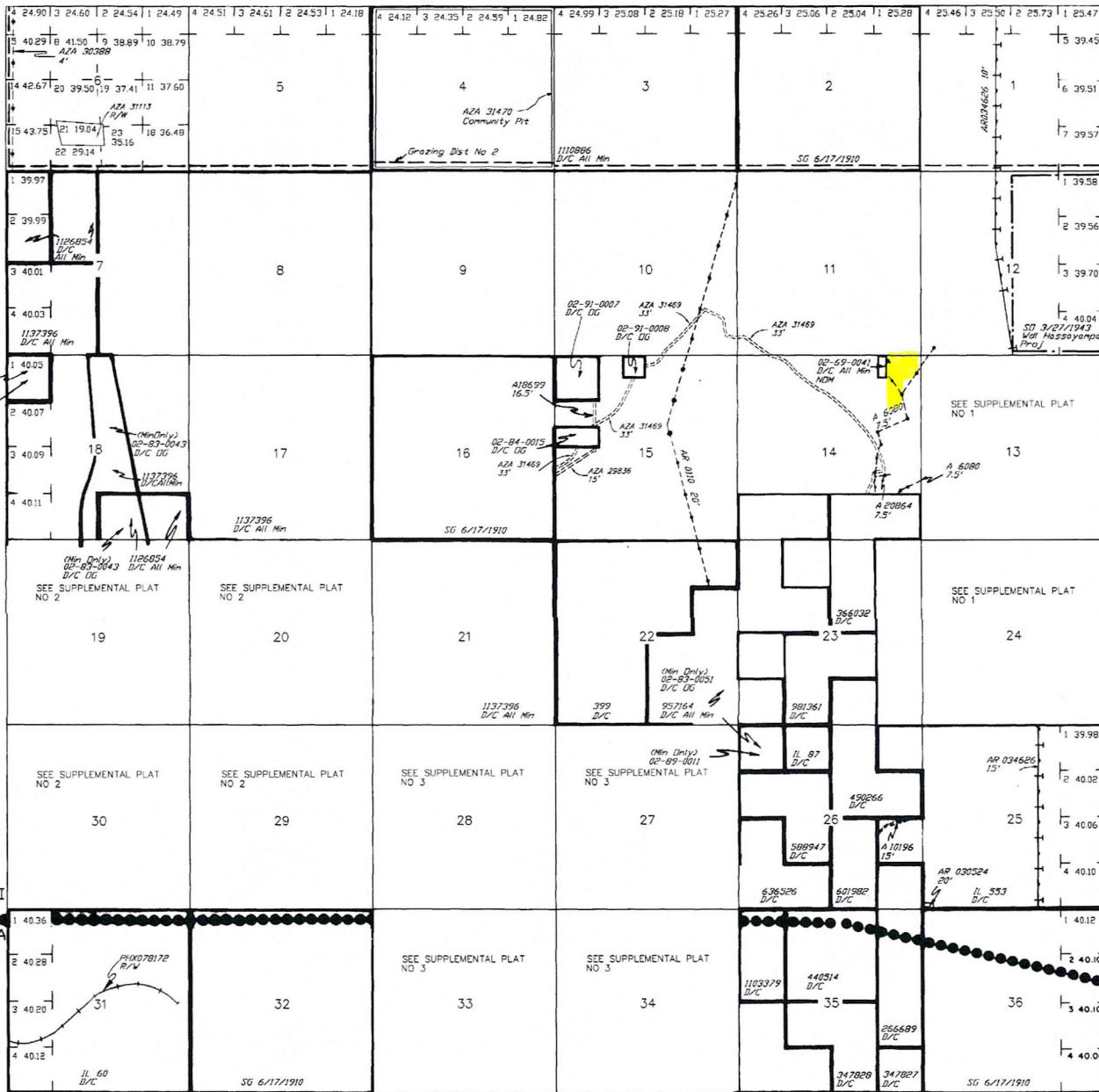
TOWNSHIP 08 NORTH RANGE 05 WEST OF THE GILA & SALT RIVER MERIDIAN, ARIZONA

SECs	SUBDIVISION																Acres	Kind of Entry or Purpose	Serial Number or Order Number	Action Date	Remarks				
	NE 1/4				NW 1/4				SW 1/4				SE 1/4									Lots	Other Description		
	NE	NW	SW	SE	NE	NW	SW	SE	NE	NW	SW	SE	NE	NW	SW	SE									
For orders affecting disposal or use of unidentified lands withdrawn for classification, minerals, water, and/or other public purposes, and Indian treaties, refer to Index to Miscellaneous Documents																									
20															X		X	X		N2N2S2;					
21																				N2N2SW;		NORA / CMI	AZA-19070	8/8/1991	SEGREGATES THE MINERAL INTEREST TO THE EXTENT THAT THEY WILL NOT BE OPEN TO APPROPRIATION UNDER THE MINING LAWS AND MINERAL LEASING LAWS; SEG TO TERM 8/7/1993;
30																				S2NWNW;		NORA / CMI	AZA-22303	8/8/1991	SEGREGATES THE MINERAL INTEREST TO THE EXTENT THAT THEY WILL NOT BE OPEN TO APPROPRIATION UNDER THE MINING LAWS AND MINERAL LEASING LAWS; SEG TO TERM 8/7/1993;
34																				M&B IN SWSE;		NORA / CMI	AZA-22112	8/8/1991	SEGREGATES THE MINERAL INTEREST TO THE EXTENT THAT THEY WILL NOT BE OPEN TO APPROPRIATION UNDER THE MINING LAWS AND MINERAL LEASING LAWS; SEG TO TERM 8/7/1993; LD TP: 7N 5W;
34																				M&B IN SWSE;		PATENT / CMI	02-92-0016	3/31/1992	LD TP: 7N 5W; (AZA-22112);
15																				ALL OR PART OF FEDERAL LANDS;		NORA	AZA-26541	4/8/1992	SEGREGATES THE PUBLIC LANDS FROM APPROPRIATION UNDER THE PUBLIC LAND LAWS, INCLUDING THE MINING LAWS, BUT NOT THE MINERAL LEASING LAWS; SEG TO TERM 4/7/1994; LD TP: 1N 3W;
15																				N2NWSW;	0.72	R/W ROAD	AZA-29836	7/2/1997	TO TERM 7/1/2017;
6																			4, 5, 14, 15			R/W POWERLINE	AZA-30388	3/26/1998	TO TERM 3/25/2048; OTHER TP: 9N 5W;
23	X																				0.93	R/W ROAD	AZA-30616	10/15/1999	TO TERM 10/14/2029;
23	X																				2.10	R/W ROAD	AZA-30702	10/15/1999	TO TERM 10/14/2029;
23	X																				0.84	R/W ROAD	AZA-30703	10/15/1999	TO TERM 10/14/2029;
6																			21		19.04	R/W FIRE STATION	AZA-31113	10/17/2000	PERPETUAL;
4			X	X			X	X	X	X	X	X	X	X	X	X	X	X	1-4	OTHER TP: 9N 5W;		COMMUNITY PIT	AZA-31470	12/19/2000	
10														X	X	X	X								
11										X	X	X	X												
14	X	X	X	X	X	X	X	X						X	X										
15	X				X			X													9.93	R/W ROAD	AZA-31469	3/1/2001	PERPETUAL;

TOWNSHIP 8 NORTH RANGE 5 WEST OF THE GILA AND SALT RIVER MERIDIAN, ARIZONA

YAVAPAI/MARICOPA COUNTY

STATUS OF PUBLIC DOMAIN
LAND AND MINERAL TITLES



INDEX TO SEGREGATED TRACTS				
TRACT NO	RESURVEY		ORIGINAL SURVEY	
	T	R	SEC	SUBDIVISION

FOR ORDERS AFFECTING DISPOSAL OR USE OF UNIDENTIFIED LANDS WITHDRAWN FOR CLASSIFICATION, MINERALS, WATER AND/OR OTHER PUBLIC PURPOSES, REFER TO INDEX OF MISCELLANEOUS DOCUMENTS.

DIST NO 2
MDS 300 NE
A 18698 R/W (Access Rds)
Sec 15 : SW1/4NW1/4, SE1/4NW1/4, NE1/4NW1/4

Recl Slips
PHX 086852, A 20886, PHX 086854, AR 036160, AR 036161, A 2895, A 2890 - A 2899, A 3184, A 2803, A 2815, A 8912

0 11/12/1954 Opens to ME Subj to Slips
Sec 11 : NE1/4, W1/2, NW1/4SE1/4
Secs 12, 13 : All
Sec 14 : NE1/4NE1/4, S1/2NE1/4, NW1/4NW1/4, NE1/4SW1/4, N1/2SE1/4

0 11/21/1958 Opens to ME Subj to Slips
Sec 1 : Lots 1-7, SW1/4NE1/4, S1/2NW1/4, SW1/4

Recl Slips
AMC 80947-80950, AMC 95964, AMC 127001-AMC 127005, AMC 127015-AMC 127020, AMC 127039-AMC 127044, AMC 127064, AMC 127065, AMC 127153, AMC 134573, AMC 261687-AMC 261690, AMC 281212, AMC 281213, AMC 281215, AMC 28126, AMC 283486, AMC 283487, AMC 283489, AMC 303939

AZA 30702 R/W
Sec 23 : NE1/4NE1/4

AZA 30703 R/W
Sec 23 : NE1/4NE1/4

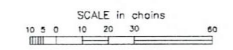
AZA 30616 R/W
Sec 23 : NE1/4NE1/4

AZA 30702 R/W
Sec 23 : NE1/4NE1/4

AZA 30703 R/W
Sec 23 : NE1/4NE1/4

AZA 30616 R/W
Sec 23 : NE1/4NE1/4

Lot 33°59'08"N
Long 112°43'29"W



WARNING STATEMENT
This plat is the Bureau's Record of Title and should be used only as a graphic display of the township survey data. Records hereon do not reflect title changes which may have been effected by lateral movements of rivers or other bodies of water. Refer to the cadastral surveys for official survey information.

CURRENT TO	BT	T	B N
4-23-2003	PV		8 N
		R	5 W

YAVAPAI
025
MARICOPA
013

YAVAPAI
025
MARICOPA
013

[Doc. 14]

ARIZONA

RESTORATION TO MINERAL LOCATION, ENTRY
AND PATENT OF LANDS WITHDRAWN FOR
RECLAMATION PURPOSES

NOVEMBER 12, 1954.

Pursuant to determinations by the Bureau of Reclamation under the act of April 23, 1932 (47 Stat. 136; 43 U. S. C. 154), and in accordance with the authority delegated to me by the Director, Bureau of Land Management, in Order No. 541, dated April 21, 1954 (19 F. R. 2473), it is ordered as follows:

Subject to valid existing rights, the provisions of existing withdrawals, and the stipulations and provisions described below, the lands hereinafter described, so far as they are withdrawn or reserved for reclamation purposes, are hereby restored to location, entry and patent under the mining laws.

GILA AND SALT RIVER MERIDIAN

T. 8 N., R. 5 W.,

Sec. 11, N $\frac{1}{2}$, SW $\frac{1}{4}$, NW $\frac{1}{4}$ SE $\frac{1}{4}$;

Sec. 12, All; §

Sec. 13, All;

Sec. 14, E $\frac{1}{2}$ NE $\frac{1}{4}$, SW $\frac{1}{4}$ NE $\frac{1}{4}$, NW $\frac{1}{4}$ NW $\frac{1}{4}$,
NE $\frac{1}{4}$ SW $\frac{1}{4}$, N $\frac{1}{2}$ SE $\frac{1}{4}$.

Within the above described areas are 2,007.34 acres of public land.

Subject to valid existing rights and the provisions of existing withdrawals, the described lands shall, commencing at 10:00 a. m. on the 10th day after the date of this order, be open to location, entry and patenting under the United States mining laws, subject to the stipulation quoted below, to be executed and acknowledged in favor of the United States by the locators for themselves, their heirs, successors and assigns, and recorded in the county records and in the United States Land Office at Phoenix, Arizona, before locations are made: -

In carrying on the mining and milling operations contemplated hereunder, locator will, by means of substantial dikes, or other adequate structures, confine all tailings, debris and harmful chemicals in such a manner that the same shall not be carried into the Hassayampa River by storm waters, or otherwise.

There is reserved to the United States, its agents and employees, at all times, free ingress to, passage over and egress from all of the above described lands for the purpose of inspection; there is further reserved to the United States, its successors and assigns the prior right to use any of the lands hereinabove described, to construct, operate, and maintain canals, dikes, wasteways, ditches,

dams, reservoirs, telephone and telegraph lines, electric transmission lines, roadways and appurtenant works, including the right to take and remove from the lands hereinabove described such construction materials as may be required in the construction of irrigation works, without any payment made by the United States, or its successor for such rights. The locator further agrees that the United States, its officers, agents and employees and its successors and assigns, shall not be held liable for any damage to the improvements or workings of the locator resulting from the construction, operation and maintenance of any works of the United States and/or the removal of construction materials from the lands hereinabove described.

Inquiries concerning these lands shall be addressed to Manager, Arizona Land Office, Bureau of Land Management, Room 243 Main Post Office Building, Phoenix, Arizona.

E. I. ROWLAND,
State Supervisor.

[F. R. Doc. 54-9071; Filed. Nov. 17, 1954;
8:47 a. m.]

Restoration to Mineral Location, Entry and Patent
of Lands Withdrawn for Reclamation Purposes published
in Federal Register as Doc. 14, F. R. Doc. 54-9071,
on Page 7439, November 18, 1954.

When Recorded Return Document to:

STATEMENT OF AGREEMENT

I _____ of _____ as
PRINT FIRST and LAST NAME PRINT CURRENT ADDRESS

Owner of AMC427709, SHANNA GOLD 2, do hereby agree to follow and comply with the stipulations set forth by the DEPARTMENT OF THE INTERIOR, Bureau of Land Management, Arizona and described within:

Gila and Salt River Meridian, Yavapai County, Arizona

T. 8 N., R. 5 W.,

sec. 14.

Order Opening Public Lands to Mineral Location, Entry, and Patent – dated November 12, 1954.

The Order is attached and made part of this agreement.

Dated this ____ day of _____, 20__.

By _____

STATE OF _____)
County of _____)

This instrument was acknowledged and executed before me, this ____ day of _____, 20__ by _____, he/she acknowledged that he/she executed the same for the purpose set forth herein.

My commission expires: _____

Notary Public

(SEAL)

AMC 427709

AMC 406535

United States Department of the Interior
Bureau of Land Management
Arizona State Office
One North Central Avenue, Suite 800
Phoenix, Arizona 85004-4427

I have recorded the "Statement of Agreement". The instrument number is 2016-0000321 &

In association with Placer Mining Claim AMC427709, SHANNA GOLD 2.

2016-0027363

Please, return original to:

Randy Karry

31434 Marine Drive

Parker, Arizona 85344-8830

January 6th, 2016 & June 9th, 2016

Randy Karry

RECEIVED
BLM AZ STATE OFFICE
2016 JUN 13 P 2:35
PHOENIX, ARIZONA

RANDY KERRY
31434 MARINE DR.
PARKER, ARIZONA

PHOENIX AZ 852

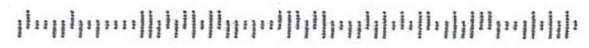
09 JUN 2016 PM 5 L



UNITED STATES DEPARTMENT OF INTERIOR
BUREAU OF LAND MANAGEMENT
ARIZONA STATE OFFICE
ONE NORTH CENTRAL AVENUE, SUITE 800
PHOENIX, AZ 85004-4427

~~85004-4427~~
85304-8830
RECEIVED
BLM AZ STATE OFFICE
2016 JUN 13 P 2:48
PHOENIX, ARIZONA

85004-442700



RANDY KARRY
31434 MARINE DR.
PARKER, ARIZONA

~~85004-4427~~
85304-8830

RECEIVED
BLM A

2016 JUN 13 P 2

PHOENIX, ARIZONA


PHOENIX AZ 852

09 JUN 2016 PM 5 L



UNITED STATES DEPARTMENT OF INTERIOR
BUREAU OF LAND MANAGEMENT
ARIZONA STATE OFFICE
ONE NORTH CENTRAL AVENUE, SUITE 800
PHOENIX, AZ 85004-4427

85004-442700



- [Searching](#)
 - [Document Search](#)
 - [Historical Index](#)
- [Search Help](#)
- [About](#)
- [Yavapai Recorder](#)
- [Yavapai County Government](#)
- [Logout public](#)

Agreement - 2016-0000321
 Reception Number
 2016-0000321
 Book Page

Recording Date
 01/05/2016 09:51:15 AM
 Document Date
 12/21/2015

Number Pages Recording Fee
 4 \$10.00
 No Charge
 AOV Pages

Return Address

Return To
 RANDY KARRY
 Address1
 1009 E GARFIELD ST UNIT B
 Address2

City State Zip
 PHOENIX AZ 85006

Mailback Date
 01/13/2016
 Mail Back Destination
 Mail Back
 Requested By
 RANDY KARRY

Related

Recording Number

Book Page

First Party

KARRY RANDY
 DEPARTMENT OF THE INTERIOR, BUREAU OF LAND
 MANAGEMENT, ARIZONA

Second Party

DEPARTMENT OF THE INTERIOR, BUREAU OF LAND
 MANAGEMENT, ARIZONA
 KARRY RANDY

Calculated Legal

Section: 14 Township: 8N Range: 5W
 Mine: SHANNA GOLD 2

Notes

RETURNED MAIL 03/07/16 SENT TO REC FILE RANDY KARRY PICKED UP 6-9-16

When Recorded Return Document to:

RANDY KARRY
1009 E. GARFIELD ST UNIT B
PHOENIX, AZ 85006



STATEMENT OF AGREEMENT

I RANDY KARRY of 1009 E. GARFIELD ST UNIT B, PHOENIX AZ as
PRINT FIRST and LAST NAME PRINT CURRENT ADDRESS 85006

Owner of AMC427709, SHANNA GOLD 2, do hereby agree to follow and comply with the stipulations set forth by the DEPARTMENT OF THE INTERIOR, Bureau of Land Management, Arizona and described within:

Gila and Salt River Meridian, Yavapai County, Arizona

T. 8 N., R. 5 W.

sec. 14

Order Opening Public Lands to Mineral Location, Entry, and Patent – dated November 12, 1994

The Order is attached and made part of this agreement.

Dated this 21st day of December, 2015.


By Randy Karry

STATE OF Arizona)
County of Maricopa)

This instrument was acknowledged and executed before me, this 21 day of December, 2015 by Randy Karry, he/she acknowledged that he/she executed the same for the purpose set forth herein.

My commission expires: 06/29/2016

[Signature]
Notary Public



(SEAL)

RECEIVED
BLM AZ STATE OFFICE
2015 DEC 22 AM 9:03
PHOENIX, ARIZONA



United States Department of the Interior



BUREAU OF LAND MANAGEMENT

Arizona State Office

One North Central Avenue, Suite 800

Phoenix, Arizona 85004-4427

www.blm.gov/az/

DEC 07 2015

In Reply Refer To:
3800 (9200) PB
AMC406535, AMC427709

CERTIFIED MAIL - RETURN RECEIPT REQUESTED No. 7015 1730 0000 4049 3321

DECISION

RANDY A KARRY : This decision affects those claims shown
1009 E GARFIELD ST UNIT B : in the block below.
PHOENIX, AZ 85006-3237 :

AMC406535, AMC427709
ELECTROGOLD, SHANNA GOLD 2

ADDITIONAL INFORMATION REQUIRED

According to Bureau of Land Management (BLM) records, the land on which you located AMC406535, Electrogold, is not within the Hassayampa Project withdrawal, therefore, no Statement of Agreement is required for this claim.

Upon further investigation, the land on which you located AMC427709, Shanna Gold 2, was withdrawn under Secretarial Order dated March 27, 1943, for the Hassayampa Project. Restoration to Mineral Location, Entry and Patent of Lands Withdrawn for Reclamation Purposes, dated November 12, 1954, opened the land, subject to stipulations, to Mineral Location, Entry, and Patent.


Therefore, in order to hold the Shanna Gold 2, AMC427709 mining claim, you and any additional mining claimants, must agree to abide by the stipulations as set forth in the Order. Please read the enclosed Order and the stipulations. If you agree to abide by the stipulations, you must have your signature notarized on the enclosed Statement of Agreement and return it to BLM within 30 days from the date you received this Decision.

RECEIVED
BLM AZ STATE OFFICE
PHOENIX, ARIZONA
2015 DEC 22 A 10:51

You must also file the signed and notarized Statement of Agreement with the county in which the claim is located. If we do not receive the signed and notarized Statement(s) of Agreement within the 30 day timeframe your claim will be forfeited and void.

Please include your AMC serial number on all correspondence. If additional information is required, contact Pauline Brown at 602-417-9360.

Sincerely,



Rebecca Heick
Deputy State Director
Lands, Minerals and Energy Division

3 - Enclosures:

1. Master Title Plat
2. Copy of Order
3. Statement of Agreement

RECEIVED
DLM AZ STATE OFFICE
2015 DEC 22 10:31
PHOENIX, ARIZONA

[Doc. 14]

ARIZONA

RESTORATION TO MINERAL LOCATION, ENTRY
AND PATENT OF LANDS WITHDRAWN FOR
RECLAMATION PURPOSES

NOVEMBER 12, 1954.

Pursuant to determinations by the Bureau of Reclamation under the act of April 23, 1932 (47 Stat. 136; 43 U. S. C. 154), and in accordance with the authority delegated to me by the Director, Bureau of Land Management, in Order No. 541, dated April 21, 1954 (19 F. R. 2473), it is ordered as follows:

Subject to valid existing rights, the provisions of existing withdrawals, and the stipulations and provisions described below, the lands hereinafter described, so far as they are withdrawn or reserved for reclamation purposes, are hereby restored to location, entry and patent under the mining laws.

GILA AND BAPT RIVER MERIDIAN

- T. 8 N., R. 5 W.
- Sec. 11, N $\frac{1}{2}$ SW $\frac{1}{4}$, NW $\frac{1}{4}$ SE $\frac{1}{4}$;
- Sec. 12, All;
- Sec. 13, All;
- Sec. 14, E $\frac{1}{2}$ NE $\frac{1}{4}$, SW $\frac{1}{4}$ NE $\frac{1}{4}$, NW $\frac{1}{4}$ NW $\frac{1}{4}$, NE $\frac{1}{4}$ SW $\frac{1}{4}$, N $\frac{1}{2}$ SE $\frac{1}{4}$.

Within the above described areas are 2,007.34 acres of public land.

Subject to valid existing rights and the provisions of existing withdrawals, the described lands shall, commencing at 10:00 a. m. on the 10th day after the date of this order, be open to location, entry and patenting under the United States mining laws, subject to the stipulation quoted below, to be executed and acknowledged in favor of the United States by the locators for themselves, their heirs, successors and assigns, and recorded in the county records and in the United States Land Office at Phoenix, Arizona, before locations are made:

In carrying on the mining and milling operations contemplated hereunder, locator will, by means of substantial dikes, or other adequate structures, confine all tailings, debris and harmful chemicals in such a manner that the same shall not be carried into the Hassayampa River by storm waters, or otherwise.

There is reserved to the United States, its agents and employees, at all times, free ingress to, passage over and egress from all of the above described lands for the purpose of inspection; there is further reserved to the United States, its successors and assigns the prior right to use any of the lands hereinabove described, to construct, operate, and maintain canals, dikes, wasteways, ditches,

dams, reservoirs, telephone and telegraph lines, electric transmission lines, roadways and appurtenant works, including the right to take and remove from the lands hereinabove described such construction materials as may be required in the construction of irrigation works, without any payment made by the United States, or its successor for such rights. The locator further agrees that the United States, its officers, agents and employees and its successors and assigns, shall not be held liable for any damage to the improvements or workings of the locator resulting from the construction, operation and maintenance of any works of the United States and/or the removal of construction materials from the lands hereinabove described.

Inquiries concerning these lands shall be addressed to Manager, Arizona Land Office, Bureau of Land Management, Room 243 Main Post Office Building, Phoenix, Arizona.

E. I. ROWLAND,
State Supervisor.

[F. R. Doc. 54-9071; Filed, Nov. 17, 1954;
8:47 a. m.]

RECEIVED
STATE OFFICE
NOV 22 A 10:31
ARIZONA

Restoration to Mineral Location, Entry and Patent
of Lands Withdrawn for Reclamation Purposes published
in Federal Register as Doc. 14, F. R. Doc. 54-9071,
on Page 7439, November 18, 1954.



USPS Tracking®



Customer Service >
Have questions? We're here to help.



Get Easy Tracking Updates >
Sign up for My USPS.

Tracking Number: **70151730000040493321**

Updated Delivery Day: **Wednesday, December 9, 2015**

Product & Tracking Information

Available Actions

Postal Product:

Features:
Certified Mail™

DATE & TIME	STATUS OF ITEM	LOCATION
December 10, 2015 , 10:03 am	Delivered	PHOENIX, AZ 85034

Your item was delivered at 10:03 am on December 10, 2015 in PHOENIX, AZ 85034.

December 9, 2015 , 1:11 pm	Notice Left (No Authorized Recipient Available)	PHOENIX, AZ 85006
December 9, 2015 , 6:23 am	Arrived at Unit	PHOENIX, AZ 85034
December 8, 2015 , 10:06 pm	Departed USPS Facility	PHOENIX, AZ 85026
December 8, 2015 , 12:05 am	Arrived at USPS Facility	PHOENIX, AZ 85026

Track Another Package

Tracking (or receipt) number

Track It

Manage Incoming Packages

Track all your packages from a dashboard. No tracking numbers necessary.

Sign up for My USPS >



**DEPARTMENT OF THE INTERIOR
BUREAU OF LAND MANAGEMENT
MINING CLAIMS**

Run Date/Time: 06/15/2016 12:48 PM

(LIVE) Serial Register Page

Page 1 of 1

01 10-21-1976;090STAT0090;43USC1744
Case Type 384201: PLACER CLAIM
Claim Name: SHANNA GOLD 2
Commodity :
Case Disposition: ACTIVE
Required Maintenance Fee: \$310.00

Total Acres
25.000

Serial Number
AMC427709
Lead File Number
AMC427709

Name & Address			Int Rel
KARRY WESLEY	PO BOX 577	ALLYN, WA 98524-0577	CLAIMANT
KARRY RANDY ALAN	31434 MARINE DR	PARKER, AZ 85344-8830	CLAIMANT

Mer Twp	Rng	Sec	Quadrant	District/Field Office	County	
14	0080N	0050W	014	NE	HASSAYAMPA FO	YAVAPAI

Act Date	Code	Action	Action Remarks	Receipt Number
01/12/2014	403	LOCATION DATE		
04/07/2014	395	RECORDATION NOTICE RECD	1	3005118
08/03/2015	483	SMALL MINER CERT FILED	2016	
10/30/2015	480	EVID OF ASSMT FILED	2015	3423167
09/02/2014	483	SMALL MINER CERT FILED	2015	
04/07/2014	484	LOCATION YEAR / MAINTENANCE	2014;\$140	3005118
12/16/2014	480	EVID OF ASSMT FILED	2014	3191737
04/07/2016	170	ADDRESS CHANGE FILED	CHANGE OF ADDRESS	
12/22/2015	113	ADDITIONAL INFO RECEIVED	SIGNED STIPS W. KARRY	
12/22/2015	113	ADDITIONAL INFO RECEIVED	SIGNED STIPS R. KARRY	
12/07/2015	393	DECISION/NOTICE ISSUED	STIPS REQUIRED	
08/07/2015	404	COUNTY RECORDATION	2015-0037414;	
08/03/2015	635	AMENDED LOCATION FILED	REDUCE LENGTH	3357507
07/17/2015	393	DECISION/NOTICE ISSUED	AMENDMENT REQUIRED	
07/02/2015	669	LAND STATUS CHECKED		
12/16/2014	170	ADDRESS CHANGE FILED	KARRY RANDY ALAN	
04/07/2014	501	ACCT ADV IN LEAD FILE	AMC427709;	
04/07/2014	685	ADDL MAINTENANCE FEE	2014;\$140	3005118

Line Nr	Remarks
0001	REDUCED FROM 40 ACRES TO 25 ACRES
0002	1/5/2016-RKARRY RECORDED STMT OF AGRMT W/YAVAPAICNTY
CONT	#2016-0000321 AG

ENTERED JUN 15 2016

11:19 AM I was able to speak with Randy K. today by phone, he will be submitting a copy of the documents he filed with the County: (2016-0000321 + 2016-0027363), once the County returns his original documents to him. Thank you!!

**NO WARRANTY IS MADE BY BLM
FOR USE OF THE DATA FOR
PURPOSES NOT INTENDED BY BLM**



Address Verification

5 messages

Brown, Pauline <paulinebrown@blm.gov>
To: rkarry123@gmail.com

Wed, Jun 15, 2016 at 11:25 AM

Sir,

I noticed that we have two additional addresses in our database for a claimant listed as Randy Karry; they are PO Box 156 Crown King, AZ 86343; and PO Box 174 Crown King, AZ 86343. Now if these two addresses were your previous addresses and you no longer utilize them would you please attest to that fact by responding to this email. If you still use the PO Box, please let us know which box number is more current.

—
PAULINE BROWN
LAND LAW EXAMINER
BUREAU OF LAND MANAGEMENT
ARIZONA STATE OFFICE
ONE NORTH CENTRAL AVE, STE 800
PHOENIX, AZ 85004-4427
OFFICE: (602) 417-9360
FAX: (602) 417-9490; 602-417-9452
paulinebrown@blm.gov
www.blm.gov/az
<https://www.facebook.com/BLMArizona>

Randy Karry <rkarry123@gmail.com>
To: "Brown, Pauline" <paulinebrown@blm.gov>

Wed, Jun 15, 2016 at 11:34 AM

My new current address is 31434 Marine Dr. Parker, AZ 85344, no P>O> Boxes in Crown King no more.

Thanks,
Randy Karry
602-686-0391
[Quoted text hidden]

Brown, Pauline <paulinebrown@blm.gov>
To: Randy Karry <rkarry123@gmail.com>

Wed, Jun 15, 2016 at 12:17 PM

Thank you Sir, I will update our database accordingly. So, is it PO Box 156 or 174 (or both) that you no longer have?
[Quoted text hidden]

Randy Karry <rkarry123@gmail.com>
To: "Brown, Pauline" <paulinebrown@blm.gov>

Wed, Jun 15, 2016 at 12:19 PM

Both no longer have. My drivers license, La Paz County, Parker, AZ only
[Quoted text hidden]

Brown, Pauline <paulinebrown@blm.gov>
To: Randy Karry <rkarry123@gmail.com>

Wed, Jun 15, 2016 at 12:31 PM

Thank you for clarifying that. I will update our database today and also print out the email messages for your two Lead AMC files (AMC406535 and AMC427709).

DEPARTMENT OF THE INTERIOR
BUREAU OF LAND MANAGEMENT
MINING CLAIMS

MC Customer Information - With Serial No. and Claim Name
ACTIVE CLAIMS

Admin State: AZ
Geo State: AZ

KARRY RANDY ALAN
31434 MARINE DR
PARKER, AZ 85344-8830

CUSTOMER ID: 2362072

<u>Serial No.</u>	<u>Claim Name/Number</u>	<u>Lead Serial No.</u>	<u>Disposition</u>
AMC406535	ELECTROGOLD	AMC406535	ACTIVE
AMC427709	SHANNA GOLD 2	AMC427709	ACTIVE

Number of ACTIVE cases: 2

BUREAU OF LAND MANAGEMENT
MINING CLAIMS
MC Customer Information

Run Date 06/15/2016 12:25 PM

Page: 1

Total Rows Returned: 2

AZ

Limiting Criteria:

System Id = MC

Admin State = AZ

Geo State = AZ

Case Disp Txt = ACTIVE

Geost County Cd =

Admst Dist FO Cd =

Cust Nm begins with KARRY RANDY, KARRY RANDY A

District Txt =

FO Txt =

County Txt =

Adm Agency =

Adm Agency Txt =

Mer Twp Rng =

Mtrs =

Casetype =

**NO WARRANTY IS MADE BY BLM
FOR USE OF THE DATA FOR
PURPOSES NOT INTENDED BY BLM**

Same Randy K?

BEFORE CHANGE

List of Proprietors
KARRY RANDY[38523], BOX 156, , CROWN KING, AZ, 86343, P,
KARRY RANDY[38525], BOX 174, , CROWN KING, AZ, 86343, P,
KARRY RANDY[38525], BOX 174, , CROWN KING, AZ, 86343, P, MATCHED
KARRY WESLEY[2327677], PO BOX 577, , ALLYN, WA, 985240577, P, MATCHED

r/Karry123@gmail.com

Select Cancel

ENTERED JUN 15 2016

*Addresses Consolidated for Randy K.
PS*

List of Proprietors
KARRY RANDY ALAN[2362072], 31434 MARINE DR, , PARKER, AZ, 853448830, P, MATCHED

Select

Cancel

Customer Name Update Screen

System ID:MC

Name:	<input type="text" value="KARRY RANDY"/>	<input type="button" value="Lookup"/>	<input type="text" value="KARRY RANDY ALAN"/>
Proprietor #:	<input type="text" value="38523"/>	Renumber To:	<input type="text" value="2362072"/>
Category:	<input type="text" value="P - PRIVATE"/>		P - PRIVATE
Address:	<input type="text" value="BOX 156"/>		31434 MARINE DR
	<input type="text"/>		
City:	<input type="text" value="CROWN KING"/>		PARKER
State:	<input type="text" value="AZ"/>	<input type="button" value="Lookup"/>	AZ
Zip:	<input type="text" value="86343"/>		853448830
	<input type="checkbox"/> UNDELIVERABLE		
Email:	<input type="text"/>		rkarry123@gmail.com
Phone:	<input type="text"/>		602-686-0391

Customer Proprietor Number Changed From 38523 TO 2362072-
View Renumber Report

Customer Name Update Screen

System ID:MC

Name:	<input type="text" value="KARRY RANDY"/>	<input type="button" value="Lookup"/>	<input type="text" value="KARRY RANDY ALAN"/>
Proprietor #:	<input type="text" value="38525"/>	Renumber To:	<input type="text" value="2362072"/>
Category:	<input type="text" value="P - PRIVATE"/>		P - PRIVATE
Address:	<input type="text" value="BOX 174"/>		31434 MARINE DR
	<input type="text"/>		
City:	<input type="text" value="CROWN KING"/>		PARKER
State:	<input type="text" value="AZ"/>	<input type="button" value="Lookup"/>	AZ
Zip:	<input type="text" value="86343"/>		853448830
	<input type="checkbox"/> UNDELIVERABLE		
Email:	<input type="text"/>		rkarry123@gmail.com
Phone:	<input type="text"/>		602-686-0391

Customer Proprietor Number Changed From 38525 TO 2362072-
View Renumber Report

Customer Name Update Screen

System ID:MC

Name:

Proprietor #: Renumber To:

Category:

Address:

City:

State:

Zip:

UNDELIVERABLE

Email:

Phone:

Customer details successfully saved for Customer Id 2362072

Amc 427709

RECEIVED
BLM AZ STATE OFFICE

2015 DEC 22 P 1:51

PHOENIX, ARIZONA

When Recorded Return Document to:

WESLEY KERRY
PO BOX 577 A
ALLYWA 98524

STATEMENT OF AGREEMENT

I Wesley Kerry of PO Box 577 ALlyw WA 98524 as
PRINT FIRST and LAST NAME PRINT CURRENT ADDRESS

Owner of AMC427709, SHANNA GOLD 2, do hereby agree to follow and comply with the stipulations set forth by the DEPARTMENT OF THE INTERIOR, Bureau of Land Management, Arizona and described within:

Gila and Salt River Meridian, Yavapai County, Arizona

T. 8 N., R. 5 W.,

sec. 14.

Order Opening Public Lands to Mineral Location, Entry, and Patent – dated November 12, 1954.

The Order is attached and made part of this agreement.


Dated this 17 day of DEC, 2015.

By [Signature]

STATE OF WASHINGTON)
County of KITSAP)

This instrument was acknowledged and executed before me, this 17th day of DECEMBER, 2015 by Wesley Kerry, he/she acknowledged that he/she executed the same for the purpose set forth herein.

My commission expires: 1/1/2019



[Signature]
Notary Public

(SEAL)



United States Department of the Interior

BUREAU OF LAND MANAGEMENT
Arizona State Office
One North Central Avenue, Suite 800
Phoenix, Arizona 85004-4427
www.blm.gov/az/



PHOENIX, ARIZONA

2015 DEC 22 P 1:51

RECEIVED
BLM AZ STATE OFFICE

DEC 07 2015

In Reply Refer To:
3800 (9200) PB
AMC427709

CERTIFIED MAIL - RETURN RECEIPT REQUESTED No. 7015 0920 0001 4809 7272

DECISION

WESLEY KARRY : This decision affects those claims shown
PO BOX 577 : in the block below.
ALLYN, WA 98524-0577 :

AMC427709
SHANNA GOLD 2

ADDITIONAL INFORMATION REQUIRED

According to Bureau of Land Management (BLM) records, the land on which you located AMC406535, Electrogold, is not within the Hassayampa Project withdrawal; therefore, no Statement of Agreement is required for this claim.

Upon further investigation, the land on which you located AMC427709, Shanna Gold 2, was withdrawn under Secretarial Order dated March 27, 1943, for the Hassayampa Project. Restoration to Mineral Location, Entry and Patent of Lands Withdrawn for Reclamation Purposes, dated November 12, 1954, opened the land, subject to stipulations, to Mineral Location, Entry, and Patent.


Therefore, in order to hold the Shanna Gold 2, AMC427709 mining claim, you and any additional mining claimants, must agree to abide by the stipulations as set forth in the Order. Please read the enclosed Order and the stipulations. If you agree to abide by the stipulations, you **must** have your signature notarized on the enclosed Statement of Agreement and return it to BLM within 30 days from the date you received this Decision.

You must also file the signed and notarized Statement of Agreement with the county in which the claim is located. If we do not receive the signed and notarized Statement(s) of Agreement within the 30 day timeframe your claim will be forfeited and void.

Please include your AMC serial number on all correspondence. If additional information is required, contact Pauline Brown at 602-417-9360.

Sincerely,



 Rebecca Heick
Deputy State Director
Lands, Minerals and Energy Division

- 3 - Enclosures:
1. Master Title Plat
 2. Copy of Order
 3. Statement of Agreement

RECEIVED
BLM AZ STATE OFFICE
2015 DEC 22 P 1:51
PHOENIX, ARIZONA

2015 DEC 22 P 1:51

PHOENIX, ARIZONA

[Doc. 14]

ARIZONA

RESTORATION TO MINERAL LOCATION, ENTRY
AND PATENT OF LANDS WITHDRAWN FOR
RECLAMATION PURPOSES

NOVEMBER 12, 1954.

Pursuant to determinations by the Bureau of Reclamation under the act of April 23, 1932 (47 Stat. 136; 43 U. S. C. 154), and in accordance with the authority delegated to me by the Director, Bureau of Land Management, in Order No. 541, dated April 21, 1954 (19 F. R. 2473), it is ordered as follows:

Subject to valid existing rights, the provisions of existing withdrawals, and the stipulations and provisions described below, the lands hereinafter described, so far as they are withdrawn or reserved for reclamation purposes, are hereby restored to location, entry and patent under the mining laws.

GILA AND SALT RIVER MERIDIAN

T. 8 N., R. 5 W.

Sec. 11, N $\frac{1}{2}$, SW $\frac{1}{4}$, NW $\frac{1}{4}$, SE $\frac{1}{4}$;

Sec. 12, All;

Sec. 13, All;

Sec. 14, E $\frac{1}{2}$ NE $\frac{1}{4}$, SW $\frac{1}{4}$ NE $\frac{1}{4}$, NW $\frac{1}{4}$ NW $\frac{1}{4}$,
NE $\frac{1}{4}$ SW $\frac{1}{4}$, N $\frac{1}{2}$ SE $\frac{1}{4}$.

Within the above described areas are 2,007.34 acres of public land.

Subject to valid existing rights and the provisions of existing withdrawals, the described lands shall, commencing at 10:00 a. m. on the 10th day after the date of this order, be open to location, entry and patenting under the United States mining laws, subject to the stipulation quoted below, to be executed and acknowledged in favor of the United States by the locators for themselves, their heirs, successors and assigns, and recorded in the county records and in the United States Land Office at Phoenix, Arizona, before locations are made:

In carrying on the mining and milling operations contemplated hereunder, locator will, by means of substantial dikes, or other adequate structures, confine all tailings, debris and harmful chemicals in such a manner that the same shall not be carried into the Hassayampa River by storm waters, or otherwise.

There is reserved to the United States, its agents and employees, at all times, free ingress to, passage over and egress from all of the above described lands for the purpose of inspection; there is further reserved to the United States, its successors and assigns the prior right to use any of the lands hereinabove described, to construct, operate, and maintain canals, dikes, wasteways, ditches,

dams, reservoirs, telephone and telegraph lines, electric transmission lines, roadways and appurtenant works, including the right to take and remove from the lands hereinabove described such construction materials as may be required in the construction of irrigation works, without any payment made by the United States, or its successor for such rights. The locator further agrees that the United States, its officers, agents and employees and its successors and assigns, shall not be held liable for any damage to the improvements or workings of the locator resulting from the construction, operation and maintenance of any works of the United States and/or the removal of construction materials from the lands hereinabove described.

Inquiries concerning these lands shall be addressed to Manager, Arizona Land Office, Bureau of Land Management, Room 243 Main Post Office Building, Phoenix, Arizona.

E. I. ROWLAND,
State Supervisor.

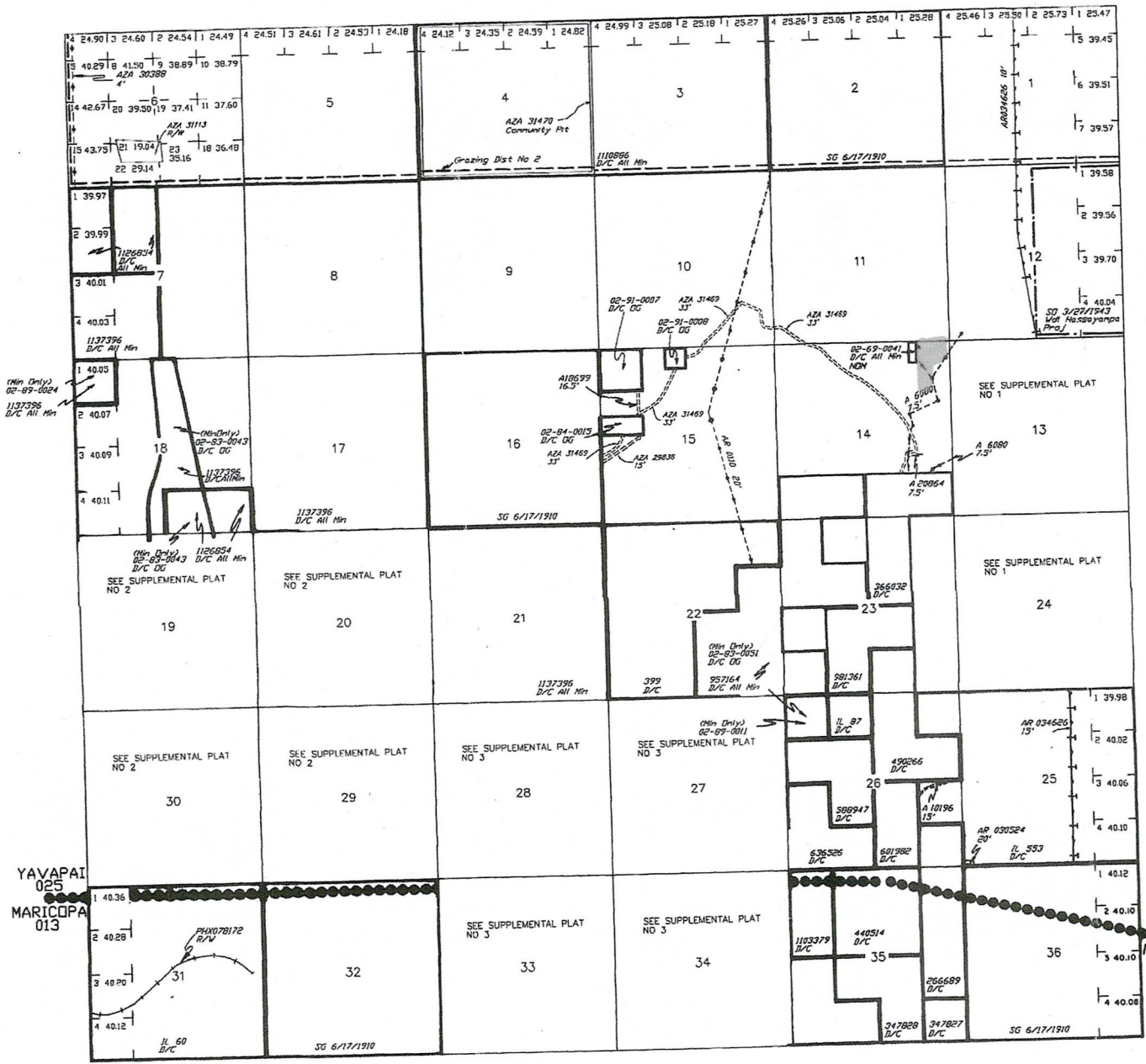
[F. R. Doc. 54-9071; Filed, Nov. 17, 1954;
8:47 a. m.]

Restoration to Mineral Location, Entry and Patent
of Lands Withdrawn for Reclamation Purposes published
in Federal Register as Doc. 14, F. R. Doc. 54-9071,
on Page 7439, November 18, 1954.

TOWNSHIP 8 NORTH RANGE 5 WEST OF THE GILA AND SALT RIVER MERIDIAN, ARIZONA

YAVAPAI/MARICOPA COUNTY

STATUS OF PUBLIC DOMAIN
LAND AND MINERAL TITLES



INDEX TO SEGREGATED TRACTS				
RESURVEY TRACT NO	ORIGINAL SURVEY		SUBDIVISION	
	T	R	SEC	SUBDIVISION

FOR ORDERS AFFECTING DISPOSAL OR USE OF UNIDENTIFIED LANDS WITHDRAWN FOR CLASSIFICATION, MINERALS, WATER AND/OR OTHER PUBLIC PURPOSES, REFER TO INDEX OF MISCELLANEOUS DOCUMENTS.

DIST NO 2

MDS 300 NE

A 16698 R/W (Access Rds)

Sec 15 : SW1/4NW1/4, SE1/4NW1/4, NE1/4NW1/4

Rec'd Stips

PHX 086852, A 20886, PHX 086854, AR036159, AR 036160, AR 036161, A 2993, A 2890 - A 2899, A 3184, A 7803, A 7815, A 8912

O 11/12/1954 Opens to ME Subj to Stips

Sec 11 : NE1/4, W1/2, NW1/4SE1/4

Secs 12, 13 : All

Sec 14 : NE1/4NE1/4, S1/2NE1/4, NW1/4NW1/4, NE1/4SW1/4, N1/2SE1/4

O 11/21/1958 Opens to ME Subj to Stips

Sec 1 : Lots 1-7, SW1/4NE1/4, S1/2NW1/4, SW1/4

Rec'd Stips

AMC 60947-60950, AMC 95964, AMC 127001-AMC 127005, AMC 127015-AMC 127020, AMC 127039-AMC 127044, AMC 127064, AMC 127065, AMC 127153, AMC 134573, AMC 261687-AMC 261690, AMC 281212, AMC 281213, AMC 281215, AMC 28126, AMC 283486, AMC 283487, AMC 283489, AMC 303939

AZA 30702 R/W

Sec 23 : NE1/4NE1/4

AZA 30703 R/W

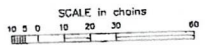
Sec 23 : NE1/4NE1/4

AZA 30616 R/W

Sec 23 : NE1/4NE1/4

Lat 33°59'08"N
Long 112°43'29"W

CURRENT TO	BT	T	R
4-23-2003	PV	8	5



WARNING STATEMENT
This plot is the Bureau's Record of Title, and should be used only as a graphic display of the township survey data. Records herein do not reflect title changes which may have been effected by lateral movements of rivers or other bodies of water. Refer to the original surveys for official survey information.

Wesley Karry
P.O. Box 577
Allyn, WA 98524

RECEIVED
BLM AZ STATE OFFICE

2015 DEC 22 PM 1:49

PHOENIX, ARIZONA

PLACE STICKER AT TOP OF ENVELOPE TO THE RIGHT
OF THE RETURN ADDRESS, FOLD AT DOTTED LINE
CERTIFIED MAIL TACOMA WA
OLYMPIA WA
DEC 2015 PM



7015 0640 0004 5351 5314

U.S. Department of the Interior
Bureau of Land Management
Arizona Office
One North Central Ave., Ste 800
Phoenix, AZ 85004-4427

85004442700



U.S. POSTAGE
PAID WA
ALYN WA
98524
DEC 15
AMOUNT
\$3.67
R2305E123884-07



85004



1000


Wesley Karry
P.O. Box 577
Allyn, WA 98524

RECEIVED
BLM AZ STATE OFFICE

2015 DEC 22 PM 1:49

PHOENIX, ARIZONA

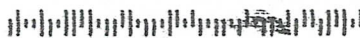
PLACE STICKER AT TOP OF ENVELOPE TO THE RIGHT
OF THE RETURN ADDRESS, FOLD AT DOTTED LINE
CERTIFIED MAIL



7015 0640 0004 5351 5314

U.S. Department of the Interior
Bureau of Land Management
Arizona Office
One North Central Ave., Ste 800
Phoenix, AZ 85004-4427

85004442700



U.S. POSTAGE
PAID WA
ALYN WA
98524
DEC 15
AMOUNT

\$3.67

R2305E123884-07



85004



1000



AMC 427709

406 535

When Recorded Return Document to:

602-686-0391

STATEMENT OF AGREEMENT

I RANDY KARRY of 1009 E. GARFIELD ST. UNIT B, PHOENIX, AZ as
PRINT FIRST and LAST NAME PRINT CURRENT ADDRESS ES006

Owner of AMC427709, SHANNA GOLD 2, do hereby agree to follow and comply with the stipulations set forth by the DEPARTMENT OF THE INTERIOR, Bureau of Land Management, Arizona and described within:

Gila and Salt River Meridian, Yavapai County, Arizona

T. 8 N., R. 5 W.,

sec. 14.

RECEIVED
2015 DEC 22 AM 10:03
MARICOPA COUNTY, ARIZONA

Order Opening Public Lands to Mineral Location, Entry, and Patent – dated November 12, 1954.

The Order is attached and made part of this agreement.

Dated this 21st day of December, 2015.


By Randy Karry

STATE OF Arizona)
County of Maricopa)

This instrument was acknowledged and executed before me, this 21 day of December, 2015 by Randy Karry, he/she acknowledged that he/she executed the same for the purpose set forth herein.

My commission expires: 06/29/2016

[Signature]
Notary Public



(SEAL)

[Doc. 14]

ARIZONA

RESTORATION TO MINERAL LOCATION, ENTRY
AND PATENT OF LANDS WITHDRAWN FOR
RECLAMATION PURPOSES

NOVEMBER 12, 1954.

Pursuant to determinations by the Bureau of Reclamation under the act of April 23, 1932 (47 Stat. 136; 43 U. S. C. 154), and in accordance with the authority delegated to me by the Director, Bureau of Land Management, in Order No. 541, dated April 21, 1954 (19 F. R. 2473), it is ordered as follows:

Subject to valid existing rights, the provisions of existing withdrawals, and the stipulations and provisions described below, the lands hereinafter described, so far as they are withdrawn or reserved for reclamation purposes, are hereby restored to location, entry and patent under the mining laws.

GILA AND SALT RIVER MERIDIAN

- T. 8 N., R. 5 W.,
Sec. 11, N $\frac{1}{2}$ SW $\frac{1}{4}$, NW $\frac{1}{4}$ SE $\frac{1}{4}$;
Sec. 12, All;
Sec. 13, All;
Sec. 14, E $\frac{1}{2}$ NE $\frac{1}{4}$, SW $\frac{1}{4}$, NE $\frac{1}{4}$, NW $\frac{1}{4}$ NW $\frac{1}{4}$,
NE $\frac{1}{4}$ SW $\frac{1}{4}$, N $\frac{1}{2}$ SE $\frac{1}{4}$.

Within the above described areas are 2,007.34 acres of public land.

Subject to valid existing rights and the provisions of existing withdrawals, the described lands shall, commencing at 10:00 a. m. on the 10th day after the date of this order, be open to location, entry and patenting under the United States mining laws, subject to the stipulation quoted below, to be executed and acknowledged in favor of the United States by the locators for themselves, their heirs, successors and assigns, and recorded in the county records and in the United States Land Office at Phoenix, Arizona, before locations are made:

In carrying on the mining and milling operations contemplated hereunder, locator will, by means of substantial dikes, or other adequate structures, confine all tailings, debris and harmful chemicals in such a manner that the same shall not be carried into the Hassayampa River by storm waters, or otherwise.

There is reserved to the United States, its agents and employees, at all times, free ingress to, passage over and egress from all of the above described lands for the purpose of inspection; there is further reserved to the United States, its successors and assigns the prior right to use any of the lands hereinabove described, to construct, operate and maintain canals, dikes, wasteways, ditches,

dams, reservoirs, telephone and telegraph lines, electric transmission lines, roadways and appurtenant works, including the right to take and remove from the lands hereinabove described such construction materials as may be required in the construction of irrigation works, without any payment made by the United States, or its successor for such rights. The locator further agrees that the United States, its officers, agents and employees and its successors and assigns, shall not be held liable for any damage to the improvements or workings of the locator resulting from the construction, operation and maintenance of any works of the United States and/or the removal of construction materials from the lands hereinabove described.

Inquiries concerning these lands shall be addressed to Manager, Arizona Land Office, Bureau of Land Management, Room 243 Main Post Office Building, Phoenix, Arizona.

E. I. ROWLAND,
State Supervisor.

[F. R. Doc. 54-9071; Filed, Nov. 17, 1954;
8:47 a. m.]

RECEIVED
STATE OFFICE
2015 DEC 22 A 10:31
ARIZONA

Restoration to Mineral Location, Entry and Patent
of Lands Withdrawn for Reclamation Purposes published
in Federal Register as Doc. 14, F. R. Doc. 54-9071,
on Page 7439, November 18, 1954.



United States Department of the Interior



BUREAU OF LAND MANAGEMENT
Arizona State Office
One North Central Avenue, Suite 800
Phoenix, Arizona 85004-4427
www.blm.gov/az/

DEC 07 2015

In Reply Refer To:
3800 (9200) PB
AMC406535, AMC427709

CERTIFIED MAIL - RETURN RECEIPT REQUESTED No. 7015 1730 0000 4049 3321

DECISION

RANDY A KARRY : This decision affects those claims shown
1009 E GARFIELD ST UNIT B : in the block below.
PHOENIX, AZ 85006-3237 :

AMC406535, AMC427709
ELECTROGOLD, SHANNA GOLD 2

ADDITIONAL INFORMATION REQUIRED

According to Bureau of Land Management (BLM) records, the land on which you located AMC406535, Electrogold, is not within the Hassayampa Project withdrawal; therefore, no Statement of Agreement is required for this claim.

Upon further investigation, the land on which you located AMC427709, Shanna Gold 2, was withdrawn under Secretarial Order dated March 27, 1943, for the Hassayampa Project. Restoration to Mineral Location, Entry and Patent of Lands Withdrawn for Reclamation Purposes, dated November 12, 1954, opened the land, subject to stipulations, to Mineral Location, Entry, and Patent.

Therefore, in order to hold the Shanna Gold 2, AMC427709 mining claim, you and any additional mining claimants, must agree to abide by the stipulations as set forth in the Order. Please read the enclosed Order and the stipulations. If you agree to abide by the stipulations, you **must** have your signature notarized on the enclosed Statement of Agreement and return it to BLM within 30 days from the date you received this Decision.


RECEIVED
BLM ARIZONA OFFICE
2015 DEC 22 A 10:33
PHOENIX, ARIZONA

You must also file the signed and notarized Statement of Agreement with the county in which the claim is located. If we do not receive the signed and notarized Statement(s) of Agreement within the 30 day timeframe your claim will be forfeited and void.

Please include your AMC serial number on all correspondence. If additional information is required, contact Pauline Brown at 602-417-9360.

Sincerely,



 Rebecca Heick
Deputy State Director
Lands, Minerals and Energy Division

3 - Enclosures:

1. Master Title Plat
2. Copy of Order
3. Statement of Agreement

RECEIVED
LANDS, MINERALS & ENERGY DIVISION
2015 DEC 22 A 10:31
PHOENIX, ARIZONA

TOWNSHIP 8 NORTH RANGE 5 WEST OF THE GILA AND SALT RIVER MERIDIAN, ARIZONA

YAVAPAI/MARICOPA COUNTY

STATUS OF PUBLIC DOMAIN
LAND AND MINERAL TITLES

INDEX TO SEGREGATED TRACTS				
RESURVEY TRACT NO	ORIGINAL SURVEY		SUBDIVISION	
	T	R	SEC	

FOR ORDERS AFFECTING DISPOSAL OR USE OF UNIDENTIFIED LANDS WITHDRAWN FOR CLASSIFICATION, MINERALS, WATER AND/OR OTHER PUBLIC PURPOSES, REFER TO INDEX OF MISCELLANEOUS DOCUMENTS.

DIST NO 2

ADS 300 NE

A 18598 R/W (Access Rds)

Sec 19 : SW1/4NW1/4, SE1/4NW1/4, NE1/4NW1/4

Recd Stps

PHX 086832, A 20806, PHX 086854, ARQ36153, AR 036160, AR 036161, A 2995, A 2880 - A 2889, A 3184, A 7803, A 7815, A 8312

O 11/12/1934 Opens to ME Subj to Stps

Sec 11 : NE1/4, W1/2, NW1/4SE1/4

Secs 12, 13 : All

Sec 14 : NE1/4NE1/4, S1/2NE1/4, NW1/4NW1/4,

NE1/4SW1/4, N1/2SE1/4

O 11/21/1958 Opens to ME Subj to Stps

Sec 1 : Lots 1-7, SW1/4NE1/4, S1/2NW1/4, SW1/4

Recd Stps

AMC 60947-60950, AMC 93984, AMC 127001-AMC 127003, AMC 127015-AMC 127020, AMC 127038-AMC 127044, AMC 127054, AMC 127063, AMC 127151, AMC 134573, AMC 261883-AMC 261890, AMC 261210, AMC 261213, AMC 261215, AMC 261220, AMC 263460, AMC 263487, AMC 263489, AMC 303939

AZA 30702 R/W

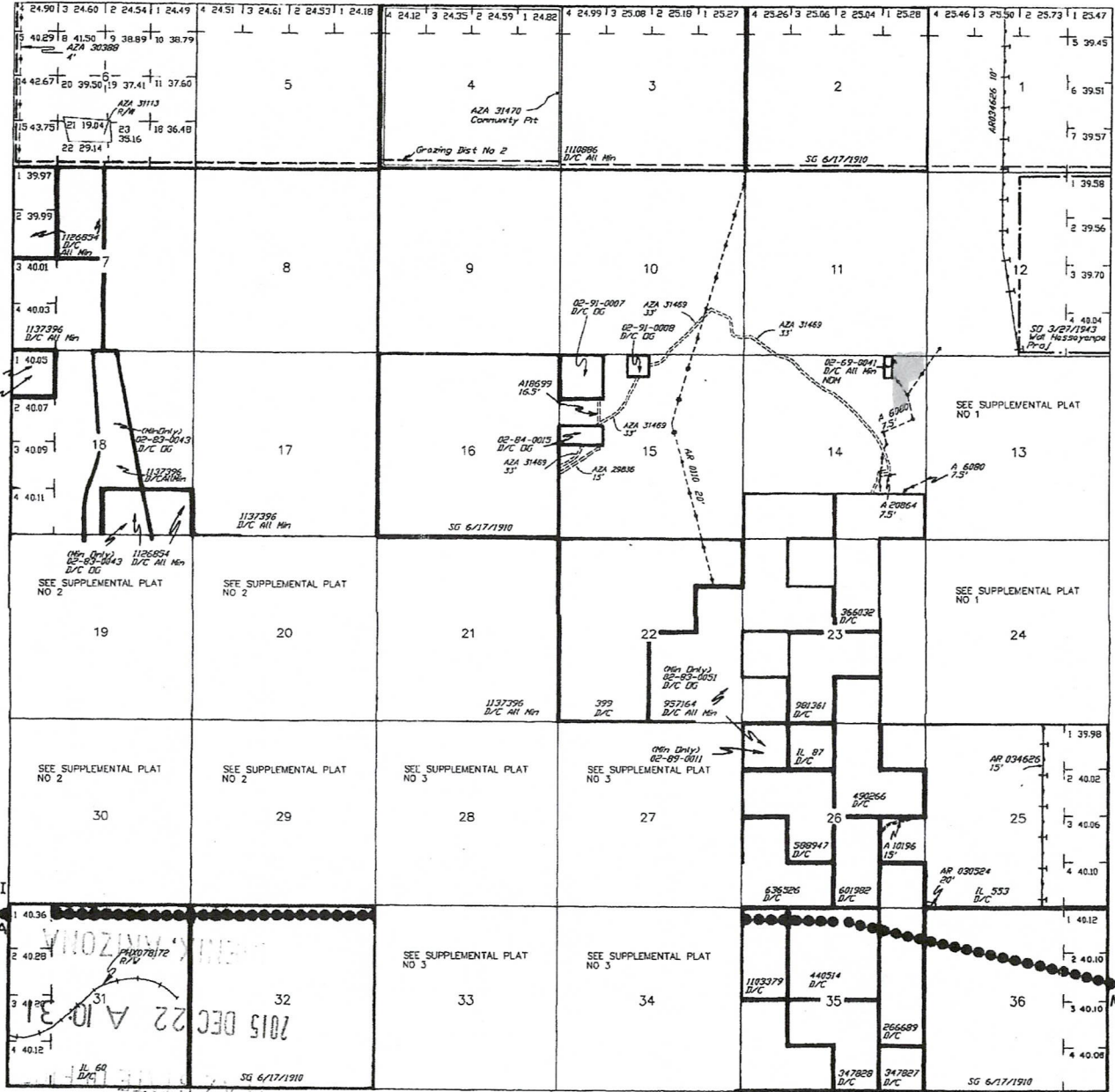
Sec 23 : NE1/4NE1/4

AZA 30703 R/W

Sec 23 : NE1/4NE1/4

AZA 30616 R/W

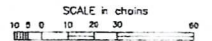
Sec 23 : NE1/4NE1/4



YAVAPAI
025
MARICOPA
013

YAVAPAI
025
MARICOPA
013

RECEIVED
2015 DEC 22 A 10 31



BARING STATEMENT
This plot is the Bureau's Record of Title, and should be used only as a graphic display of the leasehold survey data. Recorders herein do not reflect title changes which may have been effected by lateral movements of rivers or other bodies of water. Refer to the original surveys for official survey information.

Lot Long 33°59'06"N 112°43'28"W

CURRENT TO	BY	T	R	B N	S W
4-23-2003	PV				

SENDER: COMPLETE THIS SECTION

- Complete items 1, 2, and 3. Also complete item 4 if Restricted Delivery is desired.
- Print your name and address on the reverse so that we can return the card to you.
- Attach this card to the back of the mailpiece, or on the front if space permits.

1. Article Addressed to:

RANDY A KARRY
1009 E GARFIELD ST UNIT B
PHOENIX, AZ 85006-3237
920/PB/AMC406535, AMC427709

COMPLETE THIS SECTION ON DELIVERY

A. Signature

x *Randy Karry*
B. Received by (Printed Name)
Randy Karry

- Agent
- Addressee

C. Date of Delivery

D. Is delivery address different from item 1? Yes
If YES, enter delivery address below: No

2015 DEC 14 P 3:04

PHOENIX, ARIZONA

3. Service Type

- Certified Mail® Priority Mail Express™
- Registered Return Receipt for Merchandise
- Insured Mail Collect on Delivery

4. Restricted Delivery? (Extra Fee)

Yes

2. Article Number

(Transfer from service label)

7015 1730 0000 4049 3321

PS Form 3811, July 2013

Domestic Return Receipt

When Recorded Return Document to:

STATEMENT OF AGREEMENT

I _____ of _____ as
PRINT FIRST and LAST NAME PRINT CURRENT ADDRESS

Owner of AMC427709, SHANNA GOLD 2, do hereby agree to follow and comply with the stipulations set forth by the DEPARTMENT OF THE INTERIOR, Bureau of Land Management, Arizona and described within:

Gila and Salt River Meridian, Yavapai County, Arizona

T. 8 N., R. 5 W.,

sec. 14.

Order Opening Public Lands to Mineral Location, Entry, and Patent – dated November 12, 1954.

The Order is attached and made part of this agreement.

Dated this _____ day of _____, 20__.

By _____

STATE OF _____)
County of _____)

This instrument was acknowledged and executed before me, this _____ day of _____, 20__ by _____, he/she acknowledged that he/she executed the same for the purpose set forth herein.

My commission expires: _____

Notary Public

(SEAL)

[Doc. 14]

ARIZONA

RESTORATION TO MINERAL LOCATION, ENTRY
AND PATENT OF LANDS WITHDRAWN FOR
RECLAMATION PURPOSES

NOVEMBER 12, 1954.

Pursuant to determinations by the Bureau of Reclamation under the act of April 23, 1932 (47 Stat. 136; 43 U. S. C. 154), and in accordance with the authority delegated to me by the Director, Bureau of Land Management, in Order No. 541, dated April 21, 1954 (19 F. R. 2473), it is ordered as follows:

Subject to valid existing rights, the provisions of existing withdrawals, and the stipulations and provisions described below, the lands hereinafter described, so far as they are withdrawn or reserved for reclamation purposes, are hereby restored to location, entry and patent under the mining laws.

GILA AND SALT RIVER MERIDIAN

T. 8 N., R. 6 W.

Sec. 11, N $\frac{1}{2}$ SW $\frac{1}{4}$, NW $\frac{1}{4}$ SE $\frac{1}{4}$;

Sec. 12, All;

Sec. 13, All;

Sec. 14, E $\frac{1}{2}$ NE $\frac{1}{4}$, SW $\frac{1}{4}$ NE $\frac{1}{4}$, NW $\frac{1}{4}$ NW $\frac{1}{4}$,
NE $\frac{1}{4}$ SW $\frac{1}{4}$, N $\frac{1}{2}$ SE $\frac{1}{4}$.

Within the above described areas are 2,007.34 acres of public land.

Subject to valid existing rights and the provisions of existing withdrawals, the described lands shall, commencing at 10:00 a. m. on the 10th day after the date of this order, be open to location, entry and patenting under the United States mining laws, subject to the stipulation quoted below, to be executed and acknowledged in favor of the United States by the locators for themselves, their heirs, successors and assigns, and recorded in the county records and in the United States Land Office at Phoenix, Arizona, before locations are made: -

In carrying on the mining and milling operations contemplated hereunder, locator will, by means of substantial dikes, or other adequate structures, confine all tailings, debris and harmful chemicals in such a manner that the same shall not be carried into the Hassayampa River by storm waters, or otherwise.

There is reserved to the United States, its agents and employees, at all times, free ingress to, passage over and egress from all of the above described lands for the purpose of inspection; there is further reserved to the United States, its successors and assigns the prior right to use any of the lands hereinabove described, to construct, operate, and maintain canals, dikes, wasteways, ditches,

dams, reservoirs, telephone and telegraph lines, electric transmission lines, roadways and appurtenant works, including the right to take and remove from the lands hereinabove described such construction materials as may be required in the construction of irrigation works, without any payment made by the United States, or its successor for such rights. The locator further agrees that the United States, its officers, agents and employees and its successors and assigns, shall not be held liable for any damage to the improvements or workings of the locator resulting from the construction, operation and maintenance of any works of the United States and/or the removal of construction materials from the lands hereinabove described.

Inquiries concerning these lands shall be addressed to Manager, Arizona Land Office, Bureau of Land Management, Room 243 Main Post Office Building, Phoenix, Arizona.

E. I. ROWLAND,
State Supervisor.

[F. R. Doc. 54-9071; Filed, Nov. 17, 1954;
8:47 a. m.]

Restoration to Mineral Location, Entry and Patent
of Lands Withdrawn for Reclamation Purposes published
in Federal Register as Doc. 14, F. R. Doc. 54-9071,
on Page 7439, November 18, 1954.